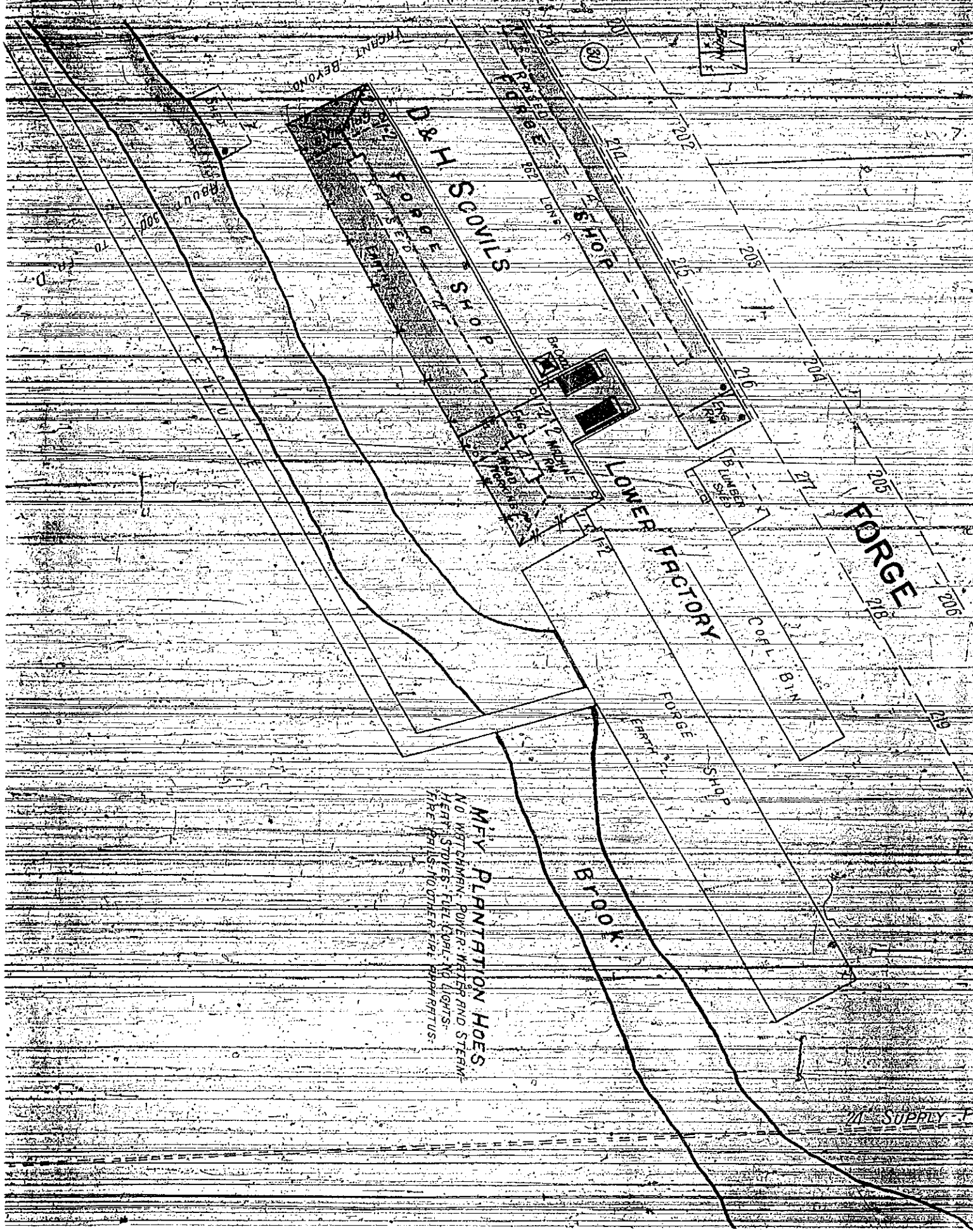


D. & H. SCOVILLE LOWER FACTORY
MEX. PLANTATION HOES
 NO HOT LATHING, POWER, WATER AND STEAM
 HEAT: STOVES, FUEL, COAL, NO LATHING, FUEL
 PAINTS, AND OTHER FIRE HAZARDOUS

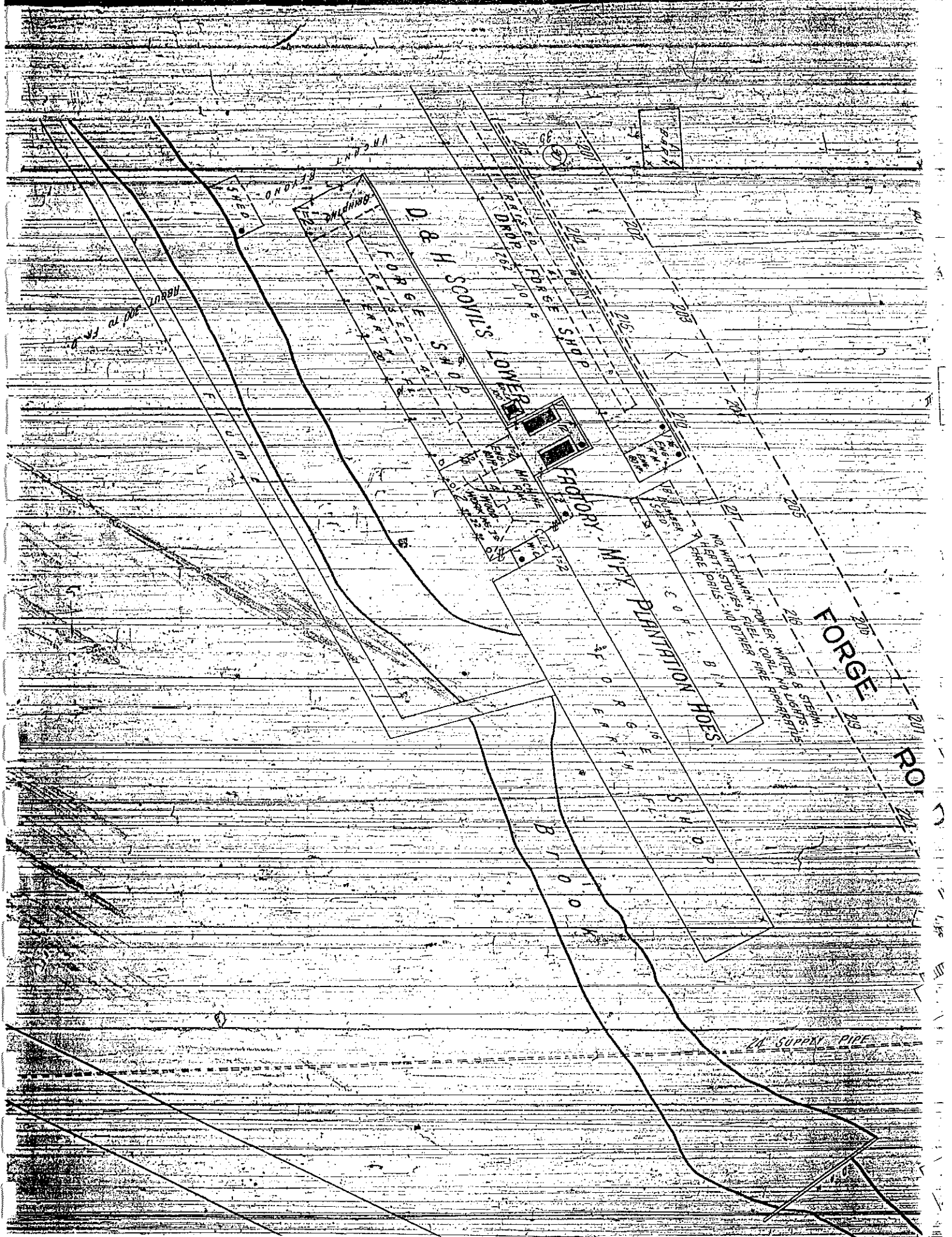
Scale of Feet.





MAY PLANTATION HOES.
NO MET CAMP. POWER: WATER AND STEAM.
HEAT: STOKES: FUEL: COAL: NO LIGHTS.
FIRE: PAULS: NO OTHER FIRE APPARATUS.

M. SUPPLY - P






ASTM Phase I Radius Search Report

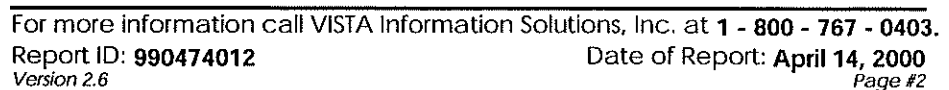
PROPERTY INFORMATION	CLIENT INFORMATION
Project Name/Ref #: 99-0474-01-02 Town of Haddam 11 Candlewood Hill Road Higganum, CT 06441 Cross Street: DOT Maintenance Facility Latitude/Longitude: (41.496519, 72.561106)	Lee LeBlanc Marin Environmental, Inc. 7 Island Dock Road Haddam, CT 06438


Site Distribution Summary	within 1/8 mile	1/8 to 1/2 mile	1/2 to 1 mile
Agency / Database - Type of Records			
A) Databases searched to 1 mile:			
US EPA NPL National Priority List	0	0	0
US EPA CORRACTS RCRA Corrective Actions	0	0	0
STATE SPL State equivalent priority list	0	1	0
B) Databases searched to 1/2 mile:			
US EPA RCRA-TSD RCRA permitted treatment, storage, disposal facilities	0	0	-
STATE SCL State equivalent CERCLIS list	3	3	-
US EPA CERCLIS/ NFRAP Sites under review by US EPA	0	4	-
STATE/ REG/CO LUST Leaking Underground Storage Tanks	0	0	-
STATE/ REG/CO SWLF Solid waste landfills, incinerators, or transfer stations	0	1	-
STATE NON ASTM Additional federal, state and regional lists	12	18	-
US EPA/ STATE SPILLS ERNS and state spills lists	0	1	-
C) Databases searched to 1/8 mile:			
US EPA TRIS Toxic Release Inventory database	0	-	-
STATE/ CO UST Registered underground storage tanks	0	-	-
US EPA GNRTR RCRA registered small or large generators of hazardous waste	0	-	-
US EPA RCRA Viol RCRA violations/enforcement actions	0	-	-



Customer proceeds at its own risk in choosing to rely on VISTA services, in whole or in part, prior to proceeding with any transaction. VISTA cannot be an insurer of the accuracy of the information, errors occurring in conversion of data, or for customer's use of data. VISTA and its affiliated companies, officers, agents, employees and independent contractors cannot be held liable for accuracy, storage, delivery, loss or expense suffered by customer resulting directly or indirectly from any information provided by VISTA.

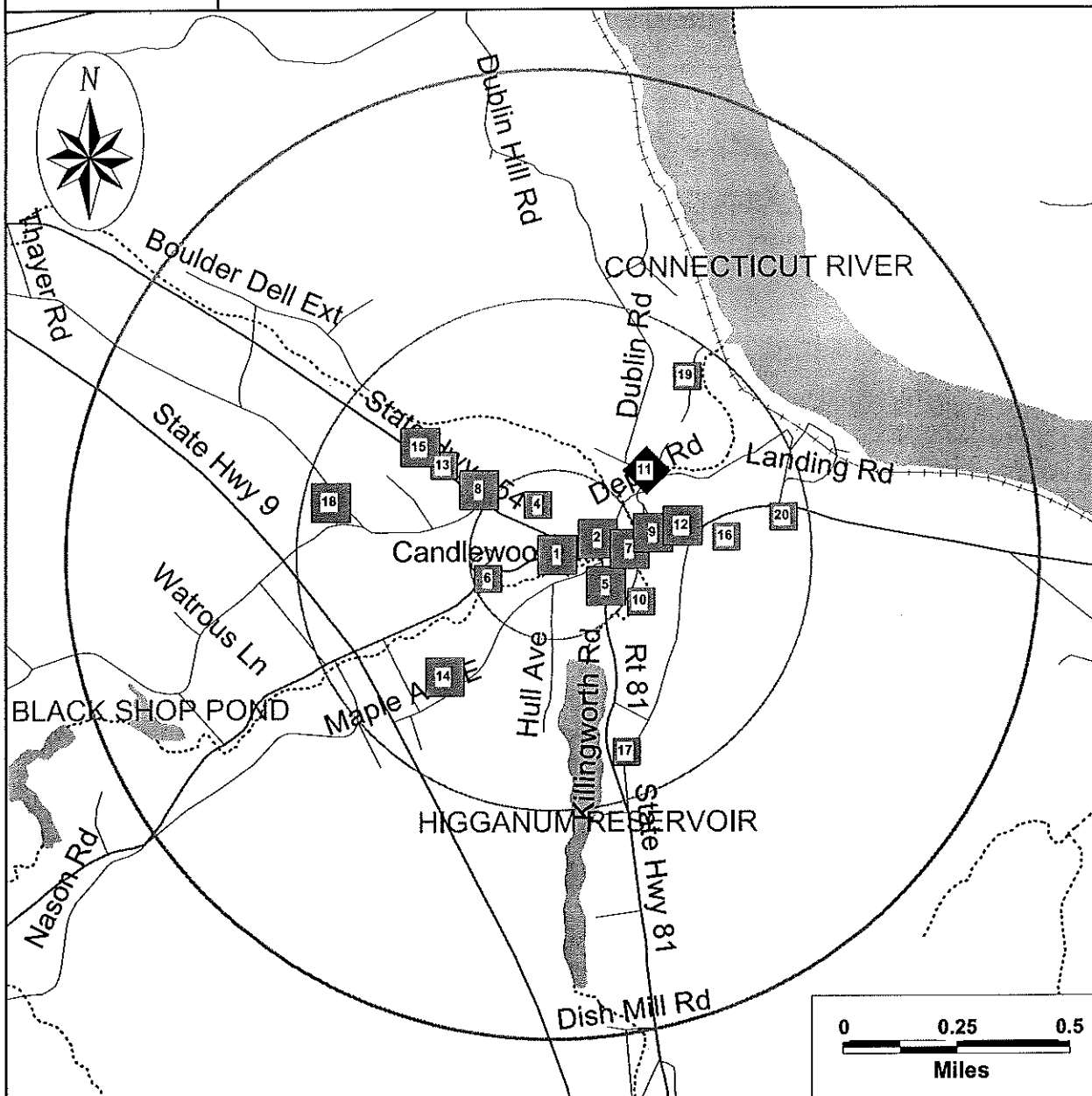
This image shows a single sheet of white paper with horizontal ruling lines. The lines are evenly spaced and run across the width of the page. There is no text or other markings on the paper.






ASTM Phase I Radius Search Report

Map of Sites within 1 mile

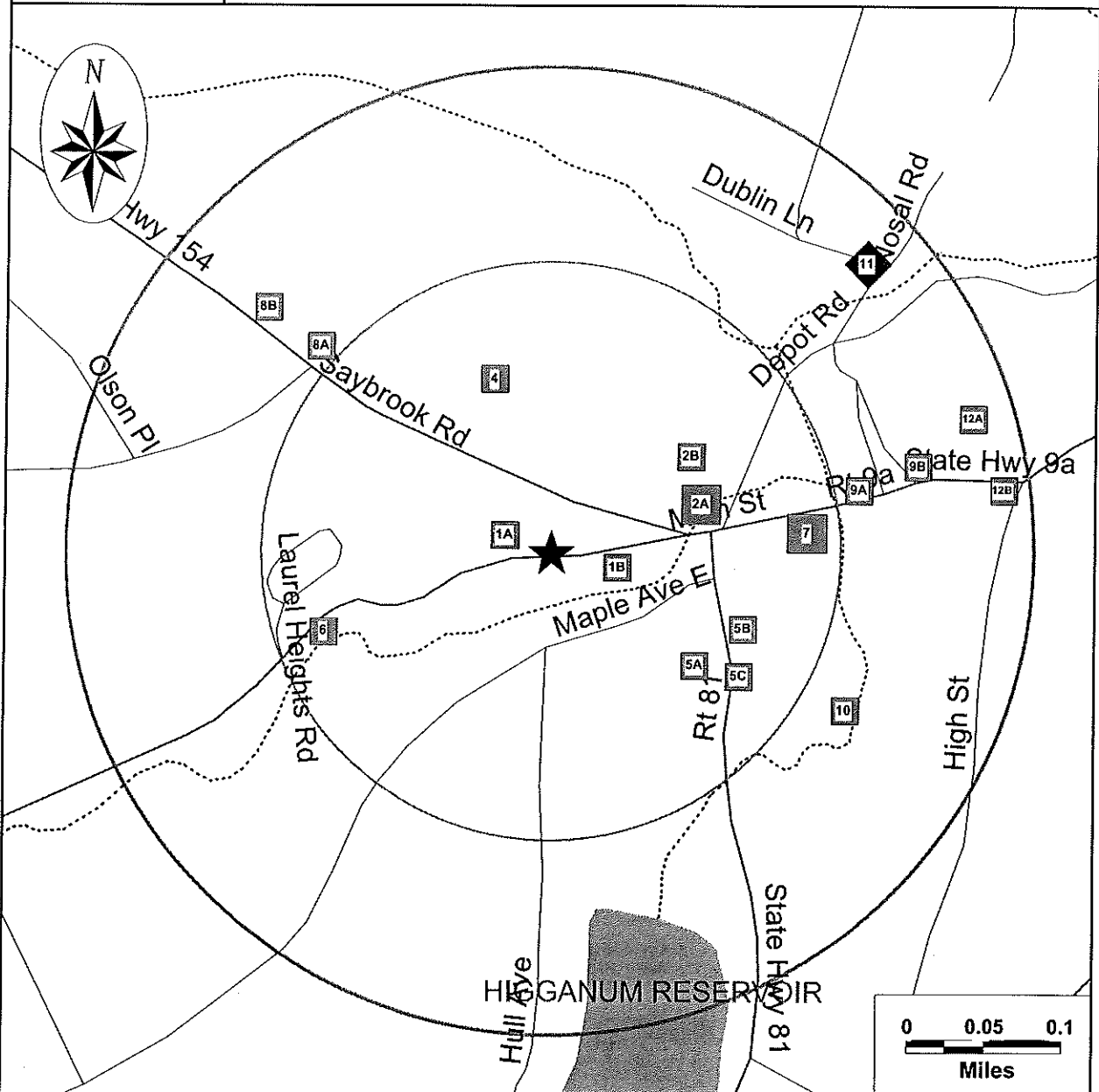


Subject Site	Category:	A	B	C
★	Single Sites	◆	■	△
	Multiple Sites	◆	■	△
Highways and Major Roads Roads Railroads Rivers or Water Bodies Utilities		Categories correspond to database searches described in the Site Distribution Summary, beginning on Page #1.		



ASTM Phase I Radius Search Report

Map of Sites within 1/4 mile




Subject Site	Category:		
	A	B	C
★	◆	■	△
	◆	■	△
Categories correspond to database searches described in the Site Distribution Summary, beginning on Page #1.			
 Highways and Major Roads Roads Railroads Rivers or Water Bodies Utilities			

For More Information Call VISTA Information Solutions, Inc. at 1 - 800 - 767 - 0403

Report ID: 990474012

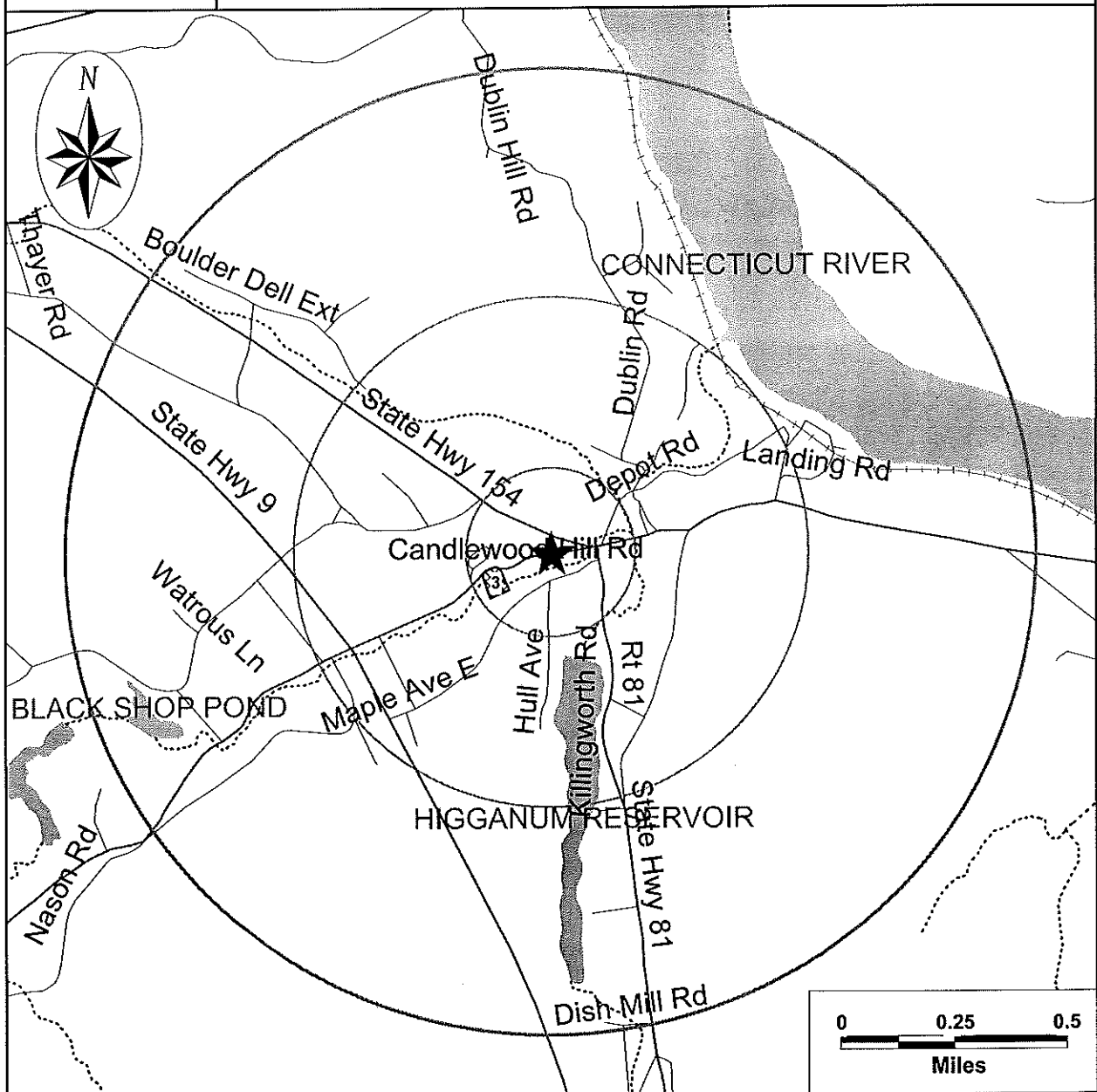
Date of Report: April 14, 2000

Page #4



ASTM Phase I Radius Search Report

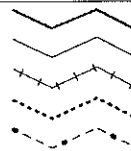
Sites Represented as Polygons




These boundaries are approximated from agency records or other sources such as published maps. They may represent property boundaries, impact zones, or study areas. For more information contact the agency referenced by source number in the site listing.



Subject Site

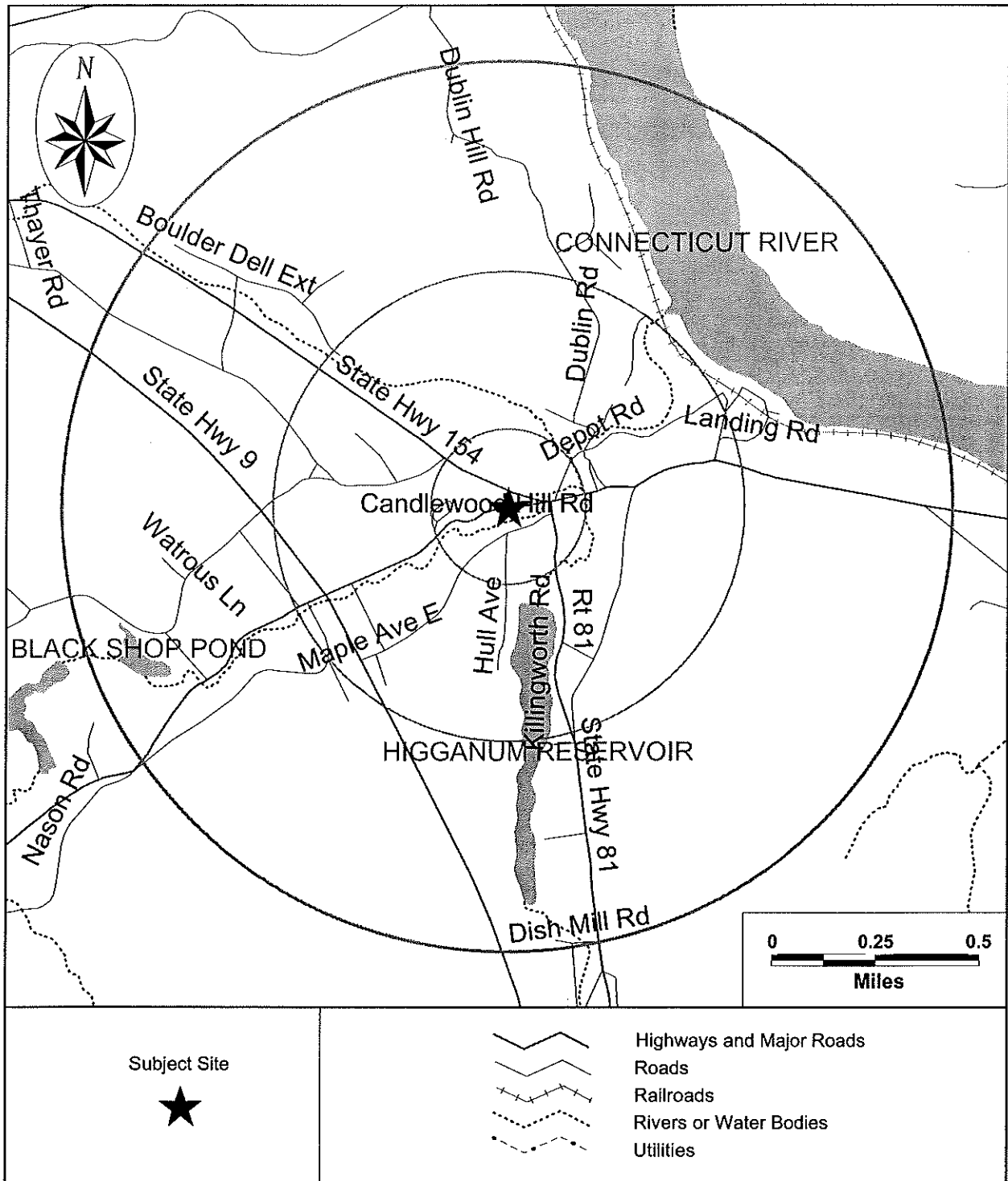


Highways and Major Roads
Roads
Railroads
Rivers or Water Bodies
Utilities



ASTM Phase I Radius Search Report

Street Map



ASTM Phase I Radius Search Report

SITE INVENTORY

MAP ID	PROPERTY AND THE ADJACENT AREA (within 1/8 mile)	VISTA ID DISTANCE DIRECTION	A			B							C			
			NPL	CORRACTS	SPL	TSD	SCL	CERCLIS/NFRAP	LUST	SWLF	NON ASTM	SPILLS	TRIS	UST	GNRTR	VIOL
1A	USGS WATER WELL ID #412948072334201 HIGGANUM, CT 06441	8920500 0.00 MI NA									X					
1B	WELL CANDLE WOOD HILLS ROAD HIGGANUM, CT 06441	8299853 0.00 MI NA									X					
2A	WELL #1 MAIN ST. ROUTE 154 HIGGANUM, CT 06441	8299865 0.03 MI E									X					
2A	WELL #2 MAIN ST. ROUTE 154 HIGGANUM, CT 06441	8299866 0.04 MI E									X					
2A	J. C. PRODUCTS INC. 305 MAIN STREET HADDAM, CT 06438	215772 0.04 MI E					X									
2A	WELL ROUTE 9A 154 HIGGANUM, CT 06441	8299855 0.05 MI E									X					
2B	WELL #3 MAIN ST. ROUTE 154 HIGGANUM, CT 06441	8299867 0.05 MI NE									X					
3	HIGGANUM DOT GARAGE CANDLEWOOD HILL ROAD HADDAM, CT 06438	7221443 0.06 MI					X									
4	WELL ROUTE 9A 154 HIGGANUM, CT 06441	8299872 0.06 MI NW									X					
5A	WELL ROUTE 81 HIGGANUM, CT 06441	8299852 0.06 MI SE									X					
5B	WELL ROUTE 81 HIGGANUM, CT 06441	8299850 0.07 MI E									X					
5C	NEIL'S DRIVE-IN CLEANERS 27 KILLINGWORTH ROAD HIGGANUM, CT 06441	7221779 0.09 MI SE					X									
6	WELL CANDLE WOOD HILL ROAD HIGGANUM, CT 06441	8299854 0.09 MI W									X					
7	WELL HIGGANUM CENTER/RTE 82 154 HIGGANUM, CT 06441	8299849 0.10 MI E									X					



An 'X' meets search criteria; a dot exceeds search criteria.

For more information call VISTA Information Solutions, Inc. at 1 - 800 - 767 - 0403.

Report ID: 990474012


Date of Report: April 14, 2000

Version 2.6

Page #7

MAP ID	PROPERTY AND THE ADJACENT AREA (within 1/8 mile)	VISTA ID DISTANCE DIRECTION	A			B						C				
			NPL	CORRACTS	SPL	TSD	SCL	CERCLIS/NFRAP	LUST	SWLF	NON ASTM	SPILLS	TRIS	UST	GNRTR	VIOL
7	WELL ROUTE 9A 154 HIGGANUM, CT 06441	8299869 0.11 MI E									X					

MAP ID	SITES IN THE SURROUNDING AREA (within 1/8 - 1/2 mile)	VISTA ID DISTANCE DIRECTION	A			B						C				
			NPL	CORRACTS	SPL	TSD	SCL	CERCLIS/NFRAP	LUST	SWLF	NON ASTM	SPILLS	TRIS	UST	GNRTR	VIOL
8A	WELL ROUTE 9A 154 HIGGANUM, CT 06441	8299856 0.14 MI NW									X					
8B	WELL ROUTE 9A 154 HIGGANUM, CT 06441	8299857 0.18 MI NW									X					
9A	J C PRODUCTS, INC. 305 MAIN STREET HIGGANUM, CT 06441	6842659 0.14 MI E						X			X					
9B	ROSSI LUMBER 300 SAYBROOK RD HIGGANUM, CT 06441	4475439 0.18 MI E										X				
10	WELL ROUTE 81 HIGGANUM, CT 06441	8299851 0.15 MI E									X					
11	FRISMAR CORPORATION NOSAL ROAD HIGGANUM, CT 06441	3092116 0.21 MI NE			X						X					
11	FRISMAR, INC. (FORMER) 35 DUBLIN HILL ROAD HIGGANUM, CT 06441	160810 0.21 MI NE						X			X					
12A	WELL ROUTE 9A 154 HIGGANUM, CT 06441	8299848 0.22 MI E									X					
12B	CHADWICK HOUSE 346 SAYBROOK ROAD HIGGANUM, CT 06441	7222529 0.23 MI E					X									
13	WELL 222 SAYBROOK ROAD HIGGANUM, CT 06441	8299968 0.25 MI NW									X					
14	WELL 78 MAPLE AVE. HIGGANUM, CT 06441	8299871 0.26 MI SW									X					
14	WELL ST. PETERS LANE/WAS MAPLE AVE. HIGGANUM, CT 06441	8299873 0.33 MI SW									X					



An 'X' meets search criteria; a dot exceeds search criteria.

For more information call VISTA Information Solutions, Inc. at 1 - 800 - 767 - 0403.

Report ID: 990474012


Date of Report: April 14, 2000

Version 2.6

Page #8

MAP ID	SITES IN THE SURROUNDING AREA (within 1/8 - 1/2 mile)	VISTA ID DISTANCE DIRECTION	A			B							C			
			NPL	CORRACTS	SPL	TSD	SCL	CERCLIS/NFRAP	LUST	SWLF	NON ASTM	SPILLS	TRIS	UST	GNRTR	VIOL
15	WELL ROUTE 154/210 SAYBROOK ROAD HIGGANUM, CT 06441	8299858 0.30 MI NW									X					
15	USGS WATER WELL ID #41300072335901 HIGGANUM, CT 06441	8920518 0.30 MI NW									X					
15	WELL ROUTE 154 SAYBROOK ROAD HIGGANUM, CT 06441	8299859 0.32 MI NW									X					
15	ILLUSTRATED PRINTING COMPANY SAYBROOK ROAD HIGGANUM, CT 06441	2615127 0.34 MI NW						X			X					
16	HIGGANUM MANUFACTURING COMPANY SAYBROOK ROAD HIGGANUM, CT 06441	6842745 0.32 MI E						X			X					
17	USGS WATER WELL ID #412925072332901 HIGGANUM, CT 06441	8920456 0.40 MI SE									X					
18	USGS WATER WELL ID #412954072341201 HIGGANUM, CT 06441	8920509 0.42 MI W									X					
18	USGS WATER WELL ID #412952072341501 HIGGANUM, CT 06441	8920505 0.45 MI W									X					
18	ILLUSTRATED PRINTING CO. 212 SAYBROOK ROAD HIGGANUM, CT 06441	7222527 0.45 MI W					X									
19	HIGGANUM COVE ASSOC. 19 NOZZLE RD. HIGGANUM, CT 06441	5101422 0.43 MI NE								X						
20	HIGGANUM CENTER HIGGANUM CENTER HIGGANUM, CT 06441	953478 0.44 MI E					X									

MAP ID	SITES IN THE SURROUNDING AREA (within 1/2 - 1 mile)	VISTA ID DISTANCE DIRECTION	A			B							C			
			NPL	CORRACTS	SPL	TSD	SCL	CERCLIS/NFRAP	LUST	SWLF	NON ASTM	SPILLS	TRIS	UST	GNRTR	VIOI
No Records Found																



An 'X' meets search criteria; a dot exceeds search criteria.

For more information call VISTA Information Solutions, Inc. at 1 - 800 - 767 - 0403.


Report ID: 990474012

Date of Report: April 14, 2000

Version 2.6

Page #9

UNMAPPED SITES	VISTA ID	A			B							C			
		NPL	CORRACTS	SPL	TSD	SCL	CERCLIS/NFRAP	LUST	SWLF	NON ASTM	SPILLS	TRIS	UST	GNRTR	VIOL
REGIONAL SCHOOL DIST 17 RTE 81 - LITTLE CITY RD HIGGANUM, CT 06441	5891199									X					
MALARDO, MIKE MALARDO'S MOBILE ROUTE 9A HIGGANUM, CT 06441	8117425										X				
ROSSI CORP MAIN ST HIGGANUM, CT 06441	5565723									X					
HIGGANUM RESERVOIR STATE PARK HIGGANUM, CT 06441	8117019										X				
PITRUZZELLO RESIDENCE 76 WEISE ALBERT RD HIGGANUM, CT 06441	7838583									X					
UNKNOWN HIGGANUM RESERVOIR STATE PARK HIGGANUM, CT 06441	8117020										X				
BURR ELEMENTARY SCHOOL ROUTE 81 HIGGANUM, CT 06441	1876828												X		
ROYAL WIRE PRODUCTS INC KILLINGWORTH RD HIGGANUM, CT 06441	362075									X					
REGIONAL SCHOOL DISTRICT #17 91 LITTLE CITY ROAD / P.O. BOX 568 HIGGANUM, CT 06441	5204834									X					
ROBERT SWEET NORTH ST MIDDLETOWN, CT	6647178							X							
COLEMAN BROS. SHOWS RTE. 72 MIDDLETOWN, CT	5101503								X						
MIDDLETOWN CITY OF MIDDLETOWN, CT	7859969								X						
CONNECTICUT VALLEY HOSP PTP MIDDLETOWN, CT	12623297									X					
STRAUSS DISCOUNT MIDDLETOWN, CT	13626848								X						
A T T DURHAM RADIO STA CHAMBERLAIN HILL RD HIGGANUM, CT 06441	31638									X				X	
MIDDLESEX PLUMBING AND SUPPLY MAIN ST EXTENSION SILVER STREET MIDDLETOWN, CT	7260453							X							



An 'X' meets search criteria; a dot exceeds search criteria.

For more information call VISTA Information Solutions, Inc. at 1 - 800 - 767 - 0403.

Report ID: 990474012

Date of Report: April 14, 2000

Version 2.6

Page #10

ASTM Phase I Radius Search Report

DETAILS

PROPERTY AND THE ADJACENT AREA (within 1/8 mile)

VISTA Address*:	USGS WATER WELL ID #412948072334201 HIGGANUM, CT 06441	VISTA ID#:	8920500
		Distance/Direction:	0.00 MI / NA
		Plotted as:	Point
USGS Wells - Federal Drinking Water Sources / SRC# 5384		EPA/Agency ID:	N/A
Agency Address:	USGS WATER WELL ID #412948072334201 CT		
Well ID:	412948072334201		
Use:	DOMESTIC		
Depth:	180.0		
Latitude:	41.496666666666		
Longitude:	-72.561666666666		
Surface Elevation:	110.0		
Static Water Level:	20.00		
Date Well Drilled:	01/01/1955		
County FIPS:	9007		

Map ID

1A


VISTA Address*:	WELL CANDLE WOOD HILLS ROAD HIGGANUM, CT 06441	VISTA ID#:	8299853
		Distance/Direction:	0.00 MI / NA
		Plotted as:	Point
State Wells - State Drinking Water Sources / SRC# 5197		EPA/Agency ID:	N/A
Agency Address:	WELL CANDLE WOOD HILLS ROAD HADDAM, CT		
Use:	WELL		
Latitude:	41.49636891		
Longitude:	-72.56027957		

Map ID

1B

VISTA Address*:	WELL #1 MAIN ST. ROUTE 154 HIGGANUM, CT 06441	VISTA ID#:	8299865
		Distance/Direction:	0.03 MI / E
		Plotted as:	Point
State Wells - State Drinking Water Sources / SRC# 5197		EPA/Agency ID:	N/A
Agency Address:	WELL #1 MAIN ST. ROUTE 154 HADDAM, CT		
Use:	WELL		
Latitude:	41.49693346		
Longitude:	-72.55949381		

Map ID

2A

* VISTA address includes enhanced city and ZIP.

For more information call VISTA Information Solutions, Inc. at 1 - 800 - 767 - 0403.

Report ID: 990474012

Date of Report: April 14, 2000

Version 2.6

Page #11

PROPERTY AND THE ADJACENT AREA (within 1/8 mile) CONT.

VISTA Address*:	WELL #2 MAIN ST. ROUTE 154 HIGGANUM, CT 06441	VISTA ID#:	8299866
		Distance/Direction:	0.04 MI / E
		Plotted as:	Point

Map ID

2A

State Wells - State Drinking Water Sources / SRC# 5197	EPA/Agency ID:	N/A
--	----------------	-----

Agency Address:	WELL #2 MAIN ST. ROUTE 154 HADDAM, CT
Use:	WELL
Latitude:	41.4970136
Longitude:	-72.55929549

VISTA Address*:	J. C. PRODUCTS INC. 305 MAIN STREET HADDAM, CT 06438	VISTA ID#:	215772
		Distance/Direction:	0.04 MI / E
		Plotted as:	Point

Map ID

2A

SCL - State Equivalent CERCLIS List / SRC# 6611	EPA ID:	CTD001151646
	Agency ID:	187

Agency Address:	J. C. PRODUCTS INC. 305 MAIN STREET HADDAM, CT
Status:	UNKNOWN
Facility Type:	NOT AVAILABLE
Lead Agency:	NOT AVAILABLE
State Status:	Agency Code (AA)
Pollutant 1:	SOLVENTS
Pollutant 2:	CHLORINATED VOC'S
Pollutant 3:	SEMI VOC'S

VISTA Address*:	WELL ROUTE 9A 154 HIGGANUM, CT 06441	VISTA ID#:	8299855
		Distance/Direction:	0.05 MI / E
		Plotted as:	Point

Map ID

2A

State Wells - State Drinking Water Sources / SRC# 5197	EPA/Agency ID:	N/A
--	----------------	-----

Agency Address:	WELL ROUTE 9A 154 HADDAM, CT
Use:	WELL
Latitude:	41.49699453
Longitude:	-72.55902078


VISTA Address*:	WELL #3 MAIN ST. ROUTE 154 HIGGANUM, CT 06441	VISTA ID#:	8299867
		Distance/Direction:	0.05 MI / NE
		Plotted as:	Point

Map ID

2B

State Wells - State Drinking Water Sources / SRC# 5197	EPA/Agency ID:	N/A
--	----------------	-----

Agency Address:	WELL #3 MAIN ST. ROUTE 154 HADDAM, CT
Use:	WELL
Latitude:	41.49739506
Longitude:	-72.55937939



* VISTA address includes enhanced city and ZIP.

For more information call VISTA Information Solutions, Inc. at 1 - 800 - 767 - 0403.

Report ID: 990474012

Date of Report: April 14, 2000

Version 2.6

Page #12

PROPERTY AND THE ADJACENT AREA (within 1/8 mile) CONT.

VISTA Address*:	HIGGANUM DOT GARAGE CANDLEWOOD HILL ROAD HADDAM, CT 06438	VISTA ID#:	7221443
		Distance	0.06 MI
		Plotted as:	Polygon

Map ID

3

SCL - State Equivalent CERCLIS List / SRC# 6611		Agency ID:	184
Agency Address:	HIGGANUM DOT GARAGE CANDLEWOOD HILL ROAD HADDAM, CT UNKNOWN		
Status:	NOT AVAILABLE		
Facility Type:	NOT AVAILABLE		
Lead Agency:	Agency Code (AAJ)		
State Status:	HERBECIDES		
Pollutant 1:	OTHER		
Pollutant 2:	OTHER		
Pollutant 3:	OTHER		

VISTA Address*:	WELL ROUTE 9A 154 HIGGANUM, CT 06441	VISTA ID#:	8299872
		Distance/Direction:	0.06 MI / NW
		Plotted as:	Point

Map ID

4

State Wells - State Drinking Water Sources / SRC# 5197		EPA/Agency ID:	N/A
Agency Address:	WELL ROUTE 9A 154 HADDAM, CT WELL		
Use:	WELL		
Latitude:	41.49811224		
Longitude:	-72.56181308		

VISTA Address*:	WELL ROUTE 81 HIGGANUM, CT 06441	VISTA ID#:	8299852
		Distance/Direction:	0.06 MI / SE
		Plotted as:	Point

Map ID

5A


State Wells - State Drinking Water Sources / SRC# 5197		EPA/Agency ID:	N/A
Agency Address:	WELL ROUTE 81 HADDAM, CT WELL		
Use:	WELL		
Latitude:	41.49546464		
Longitude:	-72.55931832		

VISTA Address*:	WELL ROUTE 81 HIGGANUM, CT 06441	VISTA ID#:	8299850
		Distance/Direction:	0.07 MI / E
		Plotted as:	Point

Map ID

5B

State Wells - State Drinking Water Sources / SRC# 5197		EPA/Agency ID:	N/A
Agency Address:	WELL ROUTE 81 HADDAM, CT WELL		
Use:	WELL		
Latitude:	41.4958004		
Longitude:	-72.55872326		



*** VISTA address includes enhanced city and ZIP.**

For more information call VISTA Information Solutions, Inc. at 1 - 800 - 767 - 0403.

Report ID: 990474012

Date of Report: April 14, 2000

Version 2.6

Page #13

PROPERTY AND THE ADJACENT AREA (within 1/8 mile) CONT.

VISTA Address*:	NEIL'S DRIVE-IN CLEANERS 27 KILLINGWORTH ROAD HIGGANUM, CT 06441	VISTA ID#:	7221779
		Distance/Direction:	0.09 MI / SE
		Plotted as:	Point

Map ID
5C

SCL - State Equivalent CERCLIS List / SRC# 6613		Agency ID:	2424
Agency Address:	NEIL'S DRIVE-IN CLEANERS 27 KILLINGWORTH ROAD HADDAM, CT UNKNOWN		
Status:	NOT AVAILABLE		
Facility Type:	NOT AVAILABLE		
Lead Agency:	NOT AVAILABLE		
State Status:	NOT AVAILABLE		
Pollutant 1:	OTHER		
Pollutant 2:	CHLORINATED VOC'S		
Pollutant 3:	OTHER		

VISTA Address*:	WELL CANDLE WOOD HILL ROAD HIGGANUM, CT 06441	VISTA ID#:	8299854
		Distance/Direction:	0.09 MI / W
		Plotted as:	Point

Map ID
6

State Wells - State Drinking Water Sources / SRC# 5197		EPA/Agency ID:	N/A
Agency Address:	WELL CANDLE WOOD HILL ROAD HADDAM, CT		
Use:	WELL		
Latitude:	41.495766		
Longitude:	-72.5638957		

VISTA Address*:	WELL HIGGANUM CENTER/RTE 82 154 HIGGANUM, CT 06441	VISTA ID#:	8299849
		Distance/Direction:	0.10 MI / E
		Plotted as:	Point


Map ID
7

State Wells - State Drinking Water Sources / SRC# 5197		EPA/Agency ID:	N/A
Agency Address:	WELL HIGGANUM CENTER/RTE 82 154 HADDAM, CT		
Use:	WELL		
Latitude:	41.49665869		
Longitude:	-72.55808997		

VISTA Address*:	WELL ROUTE 9A 154 HIGGANUM, CT 06441	VISTA ID#:	8299869
		Distance/Direction:	0.11 MI / E
		Plotted as:	Point

Map ID
7

State Wells - State Drinking Water Sources / SRC# 5197		EPA/Agency ID:	N/A
Agency Address:	WELL ROUTE 9A 154 HADDAM, CT		
Use:	WELL		
Latitude:	41.49672728		
Longitude:	-72.55779256		



* VISTA address includes enhanced city and ZIP.

For more information call VISTA Information Solutions, Inc. at 1 - 800 - 767 - 0403.

Report ID: 990474012

Date of Report: April 14, 2000

Version 2.6

Page #14

SITES IN THE SURROUNDING AREA (within 1/8 - 1/2 mile)

VISTA Address*:	WELL ROUTE 9A 154 HIGGANUM, CT 06441	VISTA ID#:	8299856
		Distance/Direction:	0.14 MI / NW
		Plotted as:	Point
State Wells - State Drinking Water Sources / SRC# 5197		EPA/Agency ID:	N/A
Agency Address:	WELL ROUTE 9A 154 HADDAM, CT		
Use:	WELL		
Latitude:	41.49840976		
Longitude:	-72.56395676		

Map ID

8A

VISTA Address*:	WELL ROUTE 9A 154 HIGGANUM, CT 06441	VISTA ID#:	8299857
		Distance/Direction:	0.18 MI / NW
		Plotted as:	Point
State Wells - State Drinking Water Sources / SRC# 5197		EPA/Agency ID:	N/A
Agency Address:	WELL ROUTE 9A 154 HADDAM, CT		
Use:	WELL		
Latitude:	41.49876825		
Longitude:	-72.56462063		


Map ID

8B

VISTA Address*:	J C PRODUCTS, INC. 305 MAIN STREET HIGGANUM, CT 06441	VISTA ID#:	6842659
		Distance/Direction:	0.14 MI / E
		Plotted as:	Point
FINDS - Facility Index System / SRC# 5980		EPA ID:	CT0002009934
Agency Address:	J C PRODUCTS, INC. 305 MAIN STREET HADDAM, CT 06441		
Indian Land:	NO	Federal Facility:	NO
Duns #:	NOT REPORTED		
SIC Code:	NOT REPORTED NOT REPORTED		
Program Name:	CERCLIS		
Agency ID:	0100037		
NFRAP / SRC# 6475		EPA ID:	CTD001151646
Agency Address:	J C PRODUCTS, INC. 305 MAIN STREET HADDAM, CT 06441		
Alias Name:	J C PRODUCTS INC		
Alias Street:	ROUTE 9A		
Alias City:	HADDAM	Alias Latitude:	0
Alias Zip:	06441	Alias Longitude:	0
Alias State:	CT		
Alias Description:	NOT REPORTED		

Map ID

9A



* VISTA address includes enhanced city and ZIP.

For more information call VISTA Information Solutions, Inc. at 1 - 800 - 767 - 0403.

Report ID: 990474012

Date of Report: April 14, 2000

Version 2.6

Page #15


SITES IN THE SURROUNDING AREA (within 1/8 - 1/2 mile) CONT.

EPA Region:	1		
Congressional District:	0		
Federal Facility:	Agency Code ()		
Facility Ownership:	PRIVATE		
Site Incident Category:	unknown		
Federal Facility Docket:	SITE IS NOT INCLUDED ON THE DOCKET		
NPL Status:	NOT ON NPL		
Incident Type:	Unknown		
Proposed NPL Update #:	0		
Final NPL Update #:	0		
Financial Management System ID:	NOT REPORTED		
Latitude:	0		
Longitude:	0		
Lat/Long Source:	Agency Code ()		
Lat/Long Accuracy:	Unknown		
Dioxin Tier:	Unknown		
USGS Hydro Unit:	1080205		
RCRA Indicator:	Unknown		
Unit Id:	0		
Unit Name:	ENTIRE SITE		
Type:	DISCOVERY	Lead Agency:	EPA FUND-FINANCED
Qualifier:	UNKNOWN	Category:	Unknown
Name:	NOT REPORTED	Actual Start Date:	NOT REPORTED
Plan Status:	Unknown	Actual Completion Date:	UNKNOWN
Type:	PRELIMINARY ASSESSMENT	Lead Agency:	STATE, FUND FINANCED
Qualifier:	LOWER PRIORITY	Category:	Unknown
Name:	NOT REPORTED	Actual Start Date:	NOT REPORTED
Plan Status:	Unknown	Actual Completion Date:	UNKNOWN
Type:	SCREENING SITE INSPECTION	Lead Agency:	EPA FUND-FINANCED
Qualifier:	NO FURTHER REMEDIAL ACTION PLANNED	Category:	Unknown
Name:	NOT REPORTED	Actual Start Date:	NOT REPORTED
Plan Status:	Unknown	Actual Completion Date:	JUNE 1, 1990

VISTA Address*:	ROSSI LUMBER 300 SAYBROOK RD HIGGANUM, CT 06441	VISTA ID#:	4475439
		Distance/Direction:	0.18 MI / E
		Plotted as:	Point
State Spills / SRC# 6173		EPA/Agency ID:	N/A
Agency Address:	ROSSI LUMBER 300 SAYBROOK RD HADDAM, CT 9901543		
Spill ID#:	3/10/99		
Spill Date:	934- WILLIAMSON, MATT		
Contact:			

Map ID

9B



* VISTA address includes enhanced city and ZIP.

For more information call VISTA Information Solutions, Inc. at 1 - 800 - 767 - 0403.

Report ID: 990474012


Date of Report: April 14, 2000

Version 2.6

Page #16

SITES IN THE SURROUNDING AREA (within 1/8 - 1/2 mile) CONT.

Caller Name:	SCOTT BROOKS		
Caller Company:	HADDAM F.M.		
Caller Phone:	8603458531		
Call / Report Date:	3/10/99		
Spiller Company:	ROSSI LUMBER		
Spiller Name:	ROSSI LUMBER		
Spiller State:	CT		
Substance:	#2 FUEL OIL		
Substance Class:	PETROLEUM		
Spill Cause:	HISTORICAL SOIL CONTAM		
Spill Source:	COMMERCIAL		
Water Body Affected:	NONE		
Remedial Action:	REMOVED TANK, SOIL REMOVED, TE	Remedial Action:	NOT REPORTED
Remedial Status:	CLOSED	Damages:	NOT REPORTED
Comments:	REMOVAL EXCAVATING CONTAMINATED SOILS, AEGIS INCORAGENCY NOTIFIED: LOCAL FIRE MARSHAL		
Spill ID#:	9901543		
Spill Date:	3/10/99		
Contact:	934- WILLIAMSON, MATT		
Caller Name:	SCOTT BROOKS		
Caller Company:	HADDAM F.M.		
Caller Phone:	8603458531		
Call / Report Date:	3/10/99		
Spiller Company:	ROSSI LUMBER		
Spiller Name:	ROSSI LUMBER		
Spiller State:	CT		
Substance:	#2 FUEL OIL		
Substance Class:	PETROLEUM		
Spill Cause:	HISTORICAL SOIL CONTAM		
Spill Source:	COMMERCIAL		
Water Body Affected:	NONE		
Remedial Action:	REMOVED TANK, SOIL REMOVED, TE	Remedial Action:	NOT REPORTED
Remedial Status:	CLOSED	Damages:	NOT REPORTED
Comments:	REMOVAL EXCAVATING CONTAMINATED SOILS, AEGIS INCORAGENCY NOTIFIED: LOCAL FIRE MARSHAL		
State Spills / SRC# 6173		EPA/Agency ID:	N/A
Agency Address:	ROSSI LUMBER 300 SAYBROOK RD HADDAM, CT		
Contact:	934- WILLIAMSON, MATT		
Caller Name:	SCOTT BROOKS		
Caller Company:	HADDAM F.M.		
Caller Phone:	8603458531		
Call / Report Date:	3/10/99		
Spiller Company:	ROSSI LUMBER		
Spiller Name:	ROSSI LUMBER		
Spiller State:	CT		
Substance:	#2 FUEL OIL		



* VISTA address includes enhanced city and ZIP.

For more information call VISTA Information Solutions, Inc. at 1 - 800 - 767 - 0403.

Report ID: 990474012

Date of Report: April 14, 2000

Version 2.6


Page #17

SITES IN THE SURROUNDING AREA (within 1/8 - 1/2 mile) CONT.

Substance Class:	PETROLEUM		
Spill Cause:	HISTORICAL SOIL CONTAM		
Spill Source:	COMMERCIAL		
Water Body Affected:	NONE		
Remedial Action:	REMOVED TANK, SOIL REMOVED, TE	Remedial Action:	NOT REPORTED
Remedial Status:	CLOSED	Damages:	NOT REPORTED
Comments:	REMOVAL EXCAVATING CONTAMINATED SOILS, AEGIS INCORAGENCY NOTIFIED: LOCAL FIRE MARSHAL		
Spill ID#:	9901543		
Spill Date:	3/10/99		
Contact:	934- WILLIAMSON, MATT		
Caller Name:	SCOTT BROOKS		
Caller Company:	HADDAM F.M.		
Caller Phone:	8603458531		
Call / Report Date:	3/10/99		
Spiller Company:	ROSSI LUMBER		
Spiller Name:	ROSSI LUMBER		
Spiller State:	CT		
Substance:	#2 FUEL OIL		
Substance Class:	PETROLEUM		
Spill Cause:	HISTORICAL SOIL CONTAM		
Spill Source:	COMMERCIAL		
Water Body Affected:	NONE		
Remedial Action:	REMOVED TANK, SOIL REMOVED, TE	Remedial Action:	NOT REPORTED
Remedial Status:	CLOSED	Damages:	NOT REPORTED
Comments:	REMOVAL EXCAVATING CONTAMINATED SOILS, AEGIS INCORAGENCY NOTIFIED: LOCAL FIRE MARSHAL		

VISTA Address*:	WELL ROUTE 81 HIGGANUM, CT 06441	VISTA ID#:	8299851	Map ID 10
		Distance/Direction:	0.15 MI / E	
		Plotted as:	Point	
State Wells - State Drinking Water Sources / SRC# 5197		EPA/Agency ID:	N/A	
Agency Address:	WELL ROUTE 81 HADDAM, CT			
Use:	WELL			
Latitude:	41.49505262			
Longitude:	-72.5574569			

VISTA Address*:	FRISMAR CORPORATION NOSAL ROAD HIGGANUM, CT 06441	VISTA ID#:	3092116	Map ID 11
		Distance/Direction:	0.21 MI / NE	
		Plotted as:	Point	
FINDS - Facility Index System / SRC# 5980		EPA ID:	CTD983885161	
Agency Address:	FRISMAR CORPORATION NOSAL ROAD HADDAM, CT 06438			
Indian Land:	UNKNOWN	Federal Facility:	NO	
Duns #:	NOT REPORTED			
SIC Code:	NOT REPORTED NOT REPORTED			



* VISTA address includes enhanced city and ZIP.

For more information call VISTA Information Solutions, Inc. at 1 - 800 - 767 - 0403.

Report ID: 990474012

Date of Report: April 14, 2000

Version 2.6

Page #18

SITES IN THE SURROUNDING AREA (within 1/8 - 1/2 mile) CONT.


Program Name:		NATIONAL COMPLIANCE DATABASE	
Agency ID:		I01#19891128CT019 1	
SPL - State Equivalent Priority List / SRC# 6612		EPA ID:	CTD039274923
		Agency ID:	182
Agency Address:	FRISMAR, INC. NOSAL ROAD HADDAM, CT UNKNOWN		
Status:	NOT AVAILABLE		
Facility Type:	NOT AVAILABLE		
Lead Agency:	NOT AVAILABLE		
State Status:	Agency Code (AA)		
Pollutant 1:	SOLVENTS		
Pollutant 2:	CHLORINATED VOC'S		
Pollutant 3:	OTHER		

VISTA Address*:	FRISMAR, INC. (FORMER) 35 DUBLIN HILL ROAD HIGGANUM, CT 06441	VISTA ID#:	160810
		Distance/Direction:	0.21 MI / NE
		Plotted as:	Point

Map ID

11

FINDS - Facility Index System / SRC# 5980		EPA ID:	CTD039274923
Agency Address:	FRISMAR, INC. (FORMER) 35 DUBLIN HILL ROAD HADDAM, CT 06438		
Indian Land:	NO	Federal Facility:	NO
Duns #:	NOT REPORTED		
SIC Code:	NOT REPORTED NOT REPORTED		
Program Name:	CERCLIS		
Agency ID:	0100139		
CERCLIS / SRC# 6474		EPA ID:	CTD039274923
Agency Address:	FRISMAR, INC. (FORMER) 35 DUBLIN HILL ROAD HADDAM, CT 06438		
Alias Name:	FRISMAR INC		
Alias Street:	DUBLIN HILL RD		
Alias City:	HADDAM	Alias Latitude:	0
Alias Zip:	06438	Alias Longitude:	0
Alias State:	MA		
Alias Description:	NOT REPORTED		
Alias Name:	FRISMAR, INC.		
Alias Street:	DUBLIN HILL ROAD		
Alias City:	HADDAM	Alias Latitude:	0
Alias Zip:	06438	Alias Longitude:	0
Alias State:	CT		
Alias Description:	NOT REPORTED		



* VISTA address includes enhanced city and ZIP.

For more information call VISTA Information Solutions, Inc. at 1 - 800 - 767 - 0403.

Report ID: 990474012

Date of Report: April 14, 2000

Version 2.6

Page #19


SITES IN THE SURROUNDING AREA (within 1/8 - 1/2 mile) CONT.

EPA Region:	1		
Congressional District:	0		
Federal Facility:	Agency Code ()		
Facility Ownership:	PRIVATE		
Site Incident Category:	unknown		
Federal Facility Docket:	SITE IS NOT INCLUDED ON THE DOCKET		
NPL Status:	NOT ON NPL		
Incident Type:	Unknown		
Proposed NPL Update #:	0		
Final NPL Update #:	0		
Financial Management System ID:	NOT REPORTED		
Latitude:	0		
Longitude:	0		
Lat/Long Source:	Agency Code ()		
Lat/Long Accuracy:	Unknown		
Dioxin Tier:	Unknown		
USGS Hydro Unit:	1080205		
RCRA Indicator:	Unknown		
Unit Id:	0		
Unit Name:	SITEWIDE		
Type:	DISCOVERY	Lead Agency:	EPA FUND-FINANCED
Qualifier:	UNKNOWN	Category:	Unknown
Name:	NOT REPORTED	Actual Start Date:	NOT REPORTED
Plan Status:	Unknown	Actual Completion Date:	SEPTEMBER 1, 1981
Type:	PRELIMINARY ASSESSMENT	Lead Agency:	STATE, FUND FINANCED
Qualifier:	LOWER PRIORITY	Category:	Unknown
Name:	NOT REPORTED	Actual Start Date:	NOVEMBER 1, 1984
Plan Status:	Unknown	Actual Completion Date:	JUNE 26, 1985
Type:	SCREENING SITE INSPECTION	Lead Agency:	EPA FUND-FINANCED
Qualifier:	LOWER PRIORITY	Category:	Unknown
Name:	NOT REPORTED	Actual Start Date:	NOT REPORTED
Plan Status:	Unknown	Actual Completion Date:	JUNE 5, 1998

VISTA Address*:	WELL ROUTE 9A 154 HIGGANUM, CT 06441	VISTA ID#:	8299848
		Distance/Direction:	0.22 MI / E
		Plotted as:	Point
State Wells - State Drinking Water Sources / SRC# 5197		EPA/Agency ID:	N/A
Agency Address:	WELL ROUTE 9A 154 HADDAM, CT		
Use:	WELL		
Latitude:	41.49776124		
Longitude:	-72.5558928		

Map ID

12A



* VISTA address includes enhanced city and ZIP.

For more information call VISTA Information Solutions, Inc. at 1 - 800 - 767 - 0403.

Report ID: 990474012

Date of Report: April 14, 2000

Version 2.6

Page #20

SITES IN THE SURROUNDING AREA (within 1/8 - 1/2 mile) CONT.

VISTA Address*:	CHADWICK HOUSE 346 SAYBROOK RAOD HIGGANUM, CT 06441	VISTA ID#:	7222529
		Distance/Direction:	0.23 MI / E
		Plotted as:	Point
SCL - State Equivalent CERCLIS List / SRC# 6613		Agency ID:	2423
Agency Address:	CHADWICK HOUSE 346 SAYBROOK RAOD HADDAM, CT		
Status:	UNKNOWN		
Facility Type:	NOT AVAILABLE		
Lead Agency:	NOT AVAILABLE		
State Status:	NOT AVAILABLE		
Pollutant 1:	OTHER		
Pollutant 2:	HYDRO/OIL		
Pollutant 3:	OTHER		

Map ID

12B

VISTA Address*:	WELL 222 SAYBROOK ROAD HIGGANUM, CT 06441	VISTA ID#:	8299968
		Distance/Direction:	0.25 MI / NW
		Plotted as:	Point
State Wells - State Drinking Water Sources / SRC# 5197		EPA/Agency ID:	N/A
Agency Address:	WELL 222 SAYBROOK ROAD HADDAM, CT		
Use:	WELL		
Latitude:	41.49934804		
Longitude:	-72.56577257		

Map ID

13

VISTA Address*:	WELL 78 MAPLE AVE. HIGGANUM, CT 06441	VISTA ID#:	8299871
		Distance/Direction:	0.26 MI / SW
		Plotted as:	Point
State Wells - State Drinking Water Sources / SRC# 5197		EPA/Agency ID:	N/A
Agency Address:	WELL 78 MAPLE AVE. HADDAM, CT		
Use:	WELL		
Latitude:	41.49291663		
Longitude:	-72.56513167		


Map ID

14

VISTA Address*:	WELL ST. PETERS LANE/WAS MAPLE AVE. HIGGANUM, CT 06441	VISTA ID#:	8299873
		Distance/Direction:	0.33 MI / SW
		Plotted as:	Point
State Wells - State Drinking Water Sources / SRC# 5197		EPA/Agency ID:	N/A
Agency Address:	WELL ST. PETERS LANE/WAS MAPLE AVE. HADDAM, CT		
Use:	WELL		
Latitude:	41.49243196		
Longitude:	-72.56632948		

Map ID

14



* VISTA address includes enhanced city and ZIP.

For more information call VISTA Information Solutions, Inc. at 1 - 800 - 767 - 0403.

Report ID: 990474012

Date of Report: April 14, 2000

Version 2.6

Page #21

SITES IN THE SURROUNDING AREA (within 1/8 - 1/2 mile) CONT.

Use:	DOMESTIC
Depth:	115.0
Latitude:	41.497777777777
Longitude:	-72.570833333333
Surface Elevation:	185.0
Static Water Level:	12.00
Date Well Drilled:	01/01/1961
County FIPS:	9007

VISTA Address*:	ILLUSTRATED PRINTING CO. 212 SAYBROOK ROAD HIGGANUM, CT 06441	VISTA ID#:	7222527
		Distance/Direction:	0.45 MI / W
		Plotted as:	Point
SCL - State Equivalent CERCLIS List / SRC# 6611		EPA ID:	CTD081300113
		Agency ID:	186
Agency Address:	ILLUSTRATED PRINTING CO. 212 SAYBROOK ROAD HADDAM, CT		
Status:	UNKNOWN		
Facility Type:	NOT AVAILABLE		
Lead Agency:	NOT AVAILABLE		
State Status:	Agency Code (AAJ)		
Pollutant 1:	SOLVENTS		
Pollutant 2:	CHLORINATED VOC'S		
Pollutant 3:	OTHER		


Map ID

18

VISTA Address*:	HIGGANUM COVE ASSOC. 19 NOZZLE RD. HIGGANUM, CT 06441	VISTA ID#:	5101422
		Distance/Direction:	0.43 MI / NE
		Plotted as:	Point
STATE SWLF - Solid Waste Landfill / SRC# 1972		Agency ID:	NONE
Agency Address:	HIGGANUM COVE ASSOC. 19 NOZZLE RD. HIGGANUM, CT		
Facility Type:	NOT AVAILABLE		
Facility Status:	INACTIVE		
Facility Life:	NOT REPORTED		
Permit Status:	NOT AVAILABLE		
Waste:	BULKY WASTE		

Map ID

19



* VISTA address includes enhanced city and ZIP.

For more information call VISTA Information Solutions, Inc. at 1 - 800 - 767 - 0403.

Report ID: 990474012

Date of Report: April 14, 2000

Version 2.6

Page #26

SITES IN THE SURROUNDING AREA (within 1/8 - 1/2 mile) CONT.


VISTA Address*:	HIGGANUM CENTER	VISTA ID#:	953478
	HIGGANUM CENTER	Distance/Direction:	0.44 MI / E
	HIGGANUM, CT 06441	Plotted as:	Point
SCL - State Equivalent CERCLIS List / SRC# 6613		Agency ID:	2011
Agency Address: HIGGANUM CENTER HIGGANUM CENTER HADDAM, CT Status: UNKNOWN Facility Type: NOT AVAILABLE Lead Agency: NOT AVAILABLE State Status: NOT AVAILABLE Pollutant 1: OTHER Pollutant 2: CHLORINATED VOC'S Pollutant 3: OTHER			

Map ID

20

SITES IN THE SURROUNDING AREA (within 1/2 - 1 mile)

No Records Found



* VISTA address includes enhanced city and ZIP.

For more information call VISTA Information Solutions, Inc. at 1 - 800 - 767 - 0403.

Report ID: 990474012

Date of Report: April 14, 2000

Version 2.6

Page #27


UNMAPPED SITES

VISTA Address*:	REGIONAL SCHOOL DIST 17 RTE 81 - LITTLE CITY RD HIGGANUM, CT 06441	VISTA ID#:	5891199
FINDS - Facility Index System / SRC# 5980		EPA ID:	CTD983868803
Agency Address:		REGIONAL SCHOOL DIST 17 RTE 81 - LITTLE CITY RD HIGGANUM, CT 06438	
Indian Land:	NOT REPORTED	Federal Facility:	NO
Duns #:	NOT REPORTED		
SIC Code:	8211 SVC-ELEMENTARY SECONDARY SCHOOLS		
Program Name:	AIR FACILITY SYSTEM		
Agency ID:	CT0002251		

VISTA Address*:	MALARDO, MIKE MALARDO'S MOBILE ROUTE 9A HIGGANUM, CT 06441	VISTA ID#:	8117425
ERNS - Emergency Response Notification System / SRC# 6181		EPA/Agency ID:	N/A
Agency Address:		MALARDO, MIKE MALARDO'S MOBILE ROUTE 9A HIGGANUM, CT	
Spill Date:	OCTOBER 17, 1987		
Spill Location:	MALARDO'S MOBILE ROUTE 9A		
Material Spilled:	GASOLINES: AUTOMOTIVE		

VISTA Address*:	ROSSI CORP MAIN ST HIGGANUM, CT 06441	VISTA ID#:	5565723
FINDS - Facility Index System / SRC# 5980		EPA ID:	CT0001221027
Agency Address:		SAME AS ABOVE	
Indian Land:	NOT REPORTED	Federal Facility:	NO
Duns #:	NOT REPORTED		
SIC Code:	2421 MFG-SAWMILLS PLANING MILLS GENERAL		
Program Name:	AIR FACILITY SYSTEM		
Agency ID:	CT0853854		

VISTA Address*:	HIGGANUM RESERVOIR STATE PARK HIGGANUM, CT 06441	VISTA ID#:	8117019
ERNS - Emergency Response Notification System / SRC# 6181		Agency ID:	261701
Agency Address:		SAME AS ABOVE	
Spill Date:	SEPTEMBER 21, 1994		
Spill Location:	HIGGANUM RESERVOIR STATE PARK		
Material Spilled:	OTHER OIL		



* VISTA address includes enhanced city and ZIP.

For more information call VISTA Information Solutions, Inc. at 1 - 800 - 767 - 0403.

Report ID: 990474012

Date of Report: April 14, 2000

Version 2.6

Page #28


UNMAPPED SITES CONT.

VISTA Address*:	PITRUZZELLO RESIDENCE 76 WEISE ALBERT RD HIGGANUM, CT 06441	VISTA ID#:	7838583
FINDS - Facility Index System / SRC# 5980		EPA ID:	CT0002026235
Agency Address:	SAME AS ABOVE		
Indian Land:	UNKNOWN	Federal Facility:	NO
Duns #:	NOT REPORTED		
SIC Code:	NOT REPORTED NOT REPORTED		
Program Name:	NATIONAL COMPLIANCE DATABASE		
Agency ID:	I01#19950828CT022 1		

VISTA Address*:	UNKNOWN HIGGANUM RESERVOIR STATE PARK HIGGANUM, CT 06441	VISTA ID#:	8117020
ERNS - Emergency Response Notification System / SRC# 6181		Agency ID:	D41739
Agency Address:	SAME AS ABOVE		
Spill Date:	SEPTEMBER 21, 1994		
Spill Location:	HIGGANUM RESERVOIR STATE PARK		
Material Spilled:	OTHER OIL		

VISTA Address*:	BURR ELEMENTARY SCHOOL ROUTE 81 HIGGANUM, CT 06441	VISTA ID#:	1876828
STATE UST - State Underground Storage Tank / SRC# 6717		Agency ID:	1003
Agency Address:	SAME AS ABOVE		
Underground Tanks:	2		
Aboveground Tanks:	NOT REPORTED		
Tanks Removed:	1		

VISTA Address*:	ROYAL WIRE PRODUCTS INC KILLINGWORTH RD HIGGANUM, CT 06441	VISTA ID#:	362075
FINDS - Facility Index System / SRC# 5980		EPA ID:	CTD001151638
Agency Address:	SAME AS ABOVE		
Indian Land:	NO	Federal Facility:	NO
Duns #:	NOT REPORTED		
SIC Code:	NOT REPORTED NOT REPORTED		
Program Name:	RCRIS		
Agency ID:	CTD001151638		



* VISTA address includes enhanced city and ZIP.

For more information call VISTA Information Solutions, Inc. at 1 - 800 - 767 - 0403.

Report ID: 990474012

Date of Report: April 14, 2000

Version 2.6


Page #29

UNMAPPED SITES CONT.

VISTA Address*:	REGIONAL SCHOOL DISTRICT #17 91 LITTLE CITY ROAD / P.O. BOX 568 HIGGANUM, CT 06441		VISTA ID#:	5204834
FINDS - Facility Index System / SRC# 5980			EPA ID:	CT0000300632
Agency Address:		REGIONAL SCHOOL DISTRICT #17 91 LITTLE CITY ROAD / P.O. BOX 568 HIGGANUM, CT 064410568		
Indian Land:	UNKNOWN	Federal Facility:	NO	
Duns #:	NOT REPORTED			
SIC Code:	NOT REPORTED NOT REPORTED			
Program Name:	NATIONAL COMPLIANCE DATABASE			
Agency ID:	ID1#19930914CT028 1			

VISTA Address*:	ROBERT SWEET NORTH ST MIDDLETOWN, CT		VISTA ID#:	6647178
STATE LUST - State Leaking Underground Storage Tank / SRC# 6173			EPA/Agency ID:	N/A
Agency Address:		SAME AS ABOVE		
Leak ID#:		9605932		
Leak Date:		11/12/96		
Leak Report Date:		11/12/96		
Who Reported:		JIM SHEBBERT		
Leak Detection Method:		INGROUND TANK FAIL		
Leak Source:		COMMERCIAL		
Substance:		GASOLINE		
Remediation Event:		NONE TO DATE		
Remediation Status:		CLOSED		
Media Affected:		GROUND SURFACE		
Contact:		917- EMANUELSON, BRIAN		
Responsible Party:		ROBERT SWEET		
Description / Comment:		EMERGENCY MEASURES: NONE		

VISTA Address*:	COLEMAN BROS. SHOWS RTE. 72 MIDDLETOWN, CT		VISTA ID#:	5101503
STATE SWLF - Solid Waste Landfill / SRC# 1972			Agency ID:	0
Agency Address:		SAME AS ABOVE		
Facility Type:		NOT AVAILABLE		
Facility Status:		INACTIVE		
Permit Status:		NOT AVAILABLE		



* VISTA address includes enhanced city and ZIP.

For more information call VISTA Information Solutions, Inc. at 1 - 800 - 767 - 0403.

Report ID: 990474012

Date of Report: April 14, 2000

Version 2.6

Page #30


UNMAPPED SITES CONT.

VISTA Address*:	MIDDLETOWN CITY OF MIDDLETOWN, CT	VISTA ID#:	7859969
STATE SWLF - Solid Waste Landfill / SRC# 5824		Agency ID:	0830368
Agency Address:		SAME AS ABOVE	
Facility Type:		RESOURCE RECOVERY (RECYCLING)	
Facility Status:		NOT AVAILABLE	
Permit Status:		AUTHORIZED	

VISTA Address*:	CONNECTICUT VALLEY HOSP PTP MIDDLETOWN, CT	VISTA ID#:	12623297
FINDS - Facility Index System / SRC# 5980		EPA ID:	CTD081301194
Agency Address:		SAME AS ABOVE	
Indian Land:	NOT REPORTED	Federal Facility:	NO
Duns #:	NOT REPORTED		
SIC Code:	8063 SVC-PSYCHIATRIC HOSPITALS8063 8063		
Program Name:	PERMIT COMPLIANCE SYSTEMAIR FACILITY SYSTEM		
Agency ID:	CT0100137 CT0002233		

VISTA Address*:	STRAUSS DISCOUNT MIDDLETOWN, CT	VISTA ID#:	13626848
STATE SWLF - Solid Waste Landfill / SRC# 6718		Agency ID:	083-011
Agency Address:		SAME AS ABOVE	
Facility Type:		RESOURCE RECOVERY (RECYCLING)	
Facility Status:		NOT AVAILABLE	
Permit Status:		RENEWED	

VISTA Address*:	A T T DURHAM RADIO STA CHAMBERLAIN HILL RD HIGGANUM, CT 06441	VISTA ID#:	31638
FINDS - Facility Index System / SRC# 5980		EPA ID:	CTD991304569
Agency Address:		SAME AS ABOVE	
Indian Land:	NO	Federal Facility:	NO
Duns #:	NOT REPORTED		
SIC Code:	NOT REPORTED NOT REPORTED		
Program Name:	RCRIS		
Agency ID:	CTD991304569		
RCRA-SmGen - RCRA-Small Generator / SRC# 6556		EPA ID:	CTD991304569
Agency Address:		SAME AS ABOVE	
Generator Class:		Generates 100 kg./month but less than 1000 kg./month of non-acutely hazardous waste	



* VISTA address includes enhanced city and ZIP.

For more information call VISTA Information Solutions, Inc. at 1 - 800 - 767 - 0403.

Report ID: 990474012


Date of Report: April 14, 2000

Version 2.6

Page #31

UNMAPPED SITES CONT.

VISTA Address*:	MIDDLESEX PLUMBING AND SUPPLY MAIN ST EXTENSION SILVER STREET MIDDLETOWN, CT	VISTA ID#:	7260453
STATE LUST - State Leaking Underground Storage Tank / SRC# 6173		EPA/Agency ID:	N/A
Agency Address:	SAME AS ABOVE		
Leak ID#:	9700753		
Leak Date:	2/13/97		
Leak Report Date:	2/13/97		
Who Reported:	LT.LAROSA		
Leak Detection Method:	HOSE FAIL, INGROUND TANK FAILO		
Leak Source:	COMMERCIAL		
Substance:	#2 HEATING OIL		
Remediation Event:	CONTAINED, PUMPED OUT, REMOVED, REMOVED		
Remediation Status:	CLOSED		
Media Affected:	GROUND SURFACE, GROUND WATER		
Contact:	913- ALEXANDER, ED		
Responsible Party:	MIDDLESEX PLUMBING AND SUPPLY		
Description / Comment:	EMERGENCY MEASURES: CONTAINED AND REMOVED SOIL AGENCIES NOTIFIED: LOCAL FIRE DEPT, LOCAL FIRE MARSHAL		



* VISTA address includes enhanced city and ZIP.

For more information call VISTA Information Solutions, Inc. at 1 - 800 - 767 - 0403.

Report ID: 990474012

Date of Report: April 14, 2000

Version 2.6

Page #32

ASTM Phase I Radius Search Report

DESCRIPTION OF DATABASES SEARCHED

A) DATABASES SEARCHED TO 1 MILE

NPL
SRC#: 6558 VISTA conducts a database search to identify all sites within 1 mile of your property.
The agency release date for NPL was January, 2000.

The National Priorities List (NPL) is the EPA's database of uncontrolled or abandoned hazardous waste sites identified for priority remedial actions under the Superfund program. A site must meet or surpass a predetermined hazard ranking system score, be chosen as a state's top priority site, or meet three specific criteria set jointly by the US Dept of Health and Human Services and the US EPA in order to become an NPL site.

SPL
SRC#: 6612 VISTA conducts a database search to identify all sites within 1 mile of your property.
The agency release date for Site Discovery and Assessment Database - State Priority Sites was November, 1999.

This database is provided by the Department of Environmental Protection. The agency may be contacted at: 860-424-3721.

CORRACTS
SRC#: 6556 VISTA conducts a database search to identify all sites within 1 mile of your property.
The agency release date for HWDMS/RCRIS was December, 1999.

The EPA maintains this database of RCRA facilities which are undergoing "corrective action". A "corrective action order" is issued pursuant to RCRA Section 3008 (h) when there has been a release of hazardous waste or constituents into the environment from a RCRA facility. Corrective actions may be required beyond the facility's boundary and can be required regardless of when the release occurred, even if it predates RCRA.


B) DATABASES SEARCHED TO 1/2 MILE

CERCLIS
SRC#: 6474 VISTA conducts a database search to identify all sites within 1/2 mile of your property.
The agency release date for CERCLIS was October, 1999.

The CERCLIS List contains sites which are either proposed to or on the National Priorities List (NPL) and sites which are in the screening and assessment phase for possible inclusion on the NPL. The information on each site includes a history of all pre-remedial, remedial, removal and community relations activities or events at the site, financial funding information for the events, and unrestricted enforcement activities.

NFRAP
SRC#: 6475 VISTA conducts a database search to identify all sites within 1/2 mile of your property.
The agency release date for CERCLIS-NFRAP was October, 1999.

NFRAP sites may be sites where, following an initial investigation, no contamination was found, contamination was removed quickly, or the contamination was not serious enough to require Federal Superfund action or NPL consideration.



SCL
SRC#: 6611 VISTA conducts a database search to identify all sites within 1/2 mile of your property.
The agency release date for Site Discovery and Assessment Database - State Cleanup Sites was November, 1999.

This database is provided by the Department of Environmental Protection. The agency may be contacted at: 860-424-3721.

SCL
SRC#: 6613 VISTA conducts a database search to identify all sites within 1/2 mile of your property.
The agency release date for Site Discovery and Assessment Database - Monitored Sites was November, 1999.

This database is provided by the Department of Environmental Protection. The agency may be contacted at: 860-424-3721.

ERNS
SRC#: 6181 VISTA conducts a database search to identify all sites within 1/2 mile of your property.
The agency release date for was August, 1999.

The Emergency Response Notification System (ERNS) is a national database containing records from October 1986 to the release date above and is used to collect information for reported releases of oil and hazardous substances. The database contains information from spill reports made to federal authorities including the EPA, the US Coast Guard, the National Response Center and the Department of Transportation. The ERNS hotline number is (202) 260-2342.

RCRA-TSD
SRC#: 6556 VISTA conducts a database search to identify all sites within 1/2 mile of your property.
The agency release date for HWDMS/RCRIS was December, 1999.

The EPA's Resource Conservation and Recovery Act (RCRA) Program identifies and tracks hazardous waste from the point of generation to the point of disposal. The RCRA Facilities database is a compilation by the EPA of facilities which report generation, storage, transportation, treatment or disposal of hazardous waste. RCRA TSDs are facilities which treat, store and/or dispose of hazardous waste.

SWLF
SRC#: 1972 VISTA conducts a database search to identify all sites within 1/2 mile of your property.
The agency release date for Inactive Solid Waste Sites was January, 1994.

This database is provided by the Department of Environmental Protection. The agency may be contacted at: .

SWLF
SRC#: 3901 VISTA conducts a database search to identify all sites within 1/2 mile of your property.
The agency release date for General Permits List was July, 1997.

This database is provided by the Department of Environmental Protection, Waste Planning and Standards. The agency may be contacted at: 860-424-3240.

SWLF
SRC#: 5824 VISTA conducts a database search to identify all sites within 1/2 mile of your property.
The agency release date for Active Landfills List was February, 1999.

This database is provided by the Department of Environmental Protection, Waste Enforcement Engineering. The agency may be contacted at: 860-424-3366.

SWLF
SRC#: 5824 VISTA conducts a database search to identify all sites within 1/2 mile of your property.
The agency release date for Operational Solid Waste Transfer Stations was February, 1999.

This database is provided by the Department of Environmental Protection, Waste Management Bureau. The agency may be contacted at: 860-424-3366.



SWLF
SRC#: 6718

VISTA conducts a database search to identify all sites within 1/2 mile of your property.
The agency release date for Recycling Facilities General Permit List was January, 2000.

This database is provided by the Department of Environmental Protection, Waste Management Bureau. The agency may be contacted at: 860-424-3240.

SPILL
SRC#: 6173

VISTA conducts a database search to identify all sites within 1/2 mile of your property.
The agency release date for Oil and Spills Database was June, 1999.

This database is provided by the Department of Environmental Protection, Waste Bureau. The agency may be contacted at: 860-424-3262.

The Connecticut Department of Environmental Protection Oil and Spills Database began in 1991.

LUST
SRC#: 6173

VISTA conducts a database search to identify all sites within 1/2 mile of your property.
The agency release date for Leaking Underground Storage Tank List was June, 1999.

This database is provided by the Department of Environmental Protection, UST Program. The agency may be contacted at: 860-424-3376.

The Connecticut Department of Environmental Protection Leaking Underground Storage Tank List includes an entry for each leak found at a particular site. The Department does not, however, include tank or leak numbers in their report so that each entry may be designated in any way.

Water Wells
SRC#: 5384

VISTA conducts a database search to identify all sites within 1/2 mile of your property.
The agency release date for USGS WATER WELLS was March, 1998.

The Ground Water Site Inventory (GWSI) database was provided by the United States Geological Survey (USGS). The database contains information for over 1,000,000 wells and other sources of groundwater which the USGS has studied, used, or otherwise had reason to document through the course of research. The agency may be contacted at 703-648-6819.

State Water Wells
SRC#: 5197


VISTA conducts a database search to identify all sites within 1/2 mile of your property.
The agency release date for Public Supply Well Database was September, 1997.

The Connecticut water wells data are reported from the EPA Region 1 Public Supply Well Database. The data is provided by Region 1 of the EPA. The agency phone number for further information is 617-565- 4156.

Finds
SRC#: 5980

VISTA conducts a database search to identify all sites within 1/2 mile of your property.
The agency release date for FINDS was February, 1999.

The Facility Index System (FINDS) is a compilation of any property or site which the EPA has investigated, reviewed or been made aware of in connection with its various regulatory programs. Each record indicates the EPA Program Office that may have files on the site or facility.



C) DATABASES SEARCHED TO 1/8 MILE

RCRA-LgGen VISTA conducts a database search to identify all sites within 1/8 mile of your property.
SRC#: 6556 **The agency release date for HWDMS/RCRIS was December, 1999.**

The EPA's Resource Conservation and Recovery Act (RCRA) Program identifies and tracks hazardous waste from the point of generation to the point of disposal. The RCRA Facilities database is a compilation by the EPA of facilities which report generation, storage, transportation, treatment or disposal of hazardous waste. RCRA Large Generators are facilities which generate at least 1000 kg./month of non-acutely hazardous waste (or 1 kg./month of acutely hazardous waste).

RCRA-SmGen VISTA conducts a database search to identify all sites within 1/8 mile of your property.
SRC#: 6556 **The agency release date for HWDMS/RCRIS was December, 1999.**

The EPA's Resource Conservation and Recovery Act (RCRA) Program identifies and tracks hazardous waste from the point of generation to the point of disposal. The RCRA Facilities database is a compilation by the EPA of facilities which report generation, storage, transportation, treatment or disposal of hazardous waste. RCRA Small and Very Small generators are facilities which generate less than 1000 kg./month of non-acutely hazardous waste.

RCRA-Viols/Enf VISTA conducts a database search to identify all sites within 1/8 mile of your property.
The agency release date for HWDMS/RCRIS was December, 1999.

The EPA's Resource Conservation and Recovery Act (RCRA) Program identifies and tracks hazardous waste from the point of generation to the point of disposal. The RCRA Facilities database is a compilation by the EPA of facilities which report generation, storage, transportation, treatment or disposal of hazardous waste. RCRA Violators are facilities which have been cited for RCRA Violations at least once since 1980. RCRA Enforcements are enforcement actions taken against RCRA violators.


UST's VISTA conducts a database search to identify all sites within 1/8 mile of your property.
SRC#: 6717 **The agency release date for Underground Storage Tank Listing was January, 2000.**

This database is provided by the Department of Environmental Protection, UST Program. The agency may be contacted at: 860-424-3662; Caution-Many states do not require registration of heating oil tanks, especially those used for residential purposes.

TRIS VISTA conducts a database search to identify all sites within 1/8 mile of your property.
SRC#: 4946 **The agency release date for TRIS was January, 1998.**

Section 313 of the Emergency Planning and Community Right-to-Know Act (also known as SARA Title III) of 1986 requires the EPA to establish an inventory of Toxic Chemicals emissions from certain facilities(Toxic Release Inventory System). Facilities subject to this reporting are required to complete a Toxic Chemical Release Form(Form R) for specified chemicals.

End of Report



For more information call VISTA Information Solutions, Inc. at 1 - 800 - 767 - 0403.

Report ID: 990474012

Date of Report: April 14, 2000

Version 2.6

Page #36