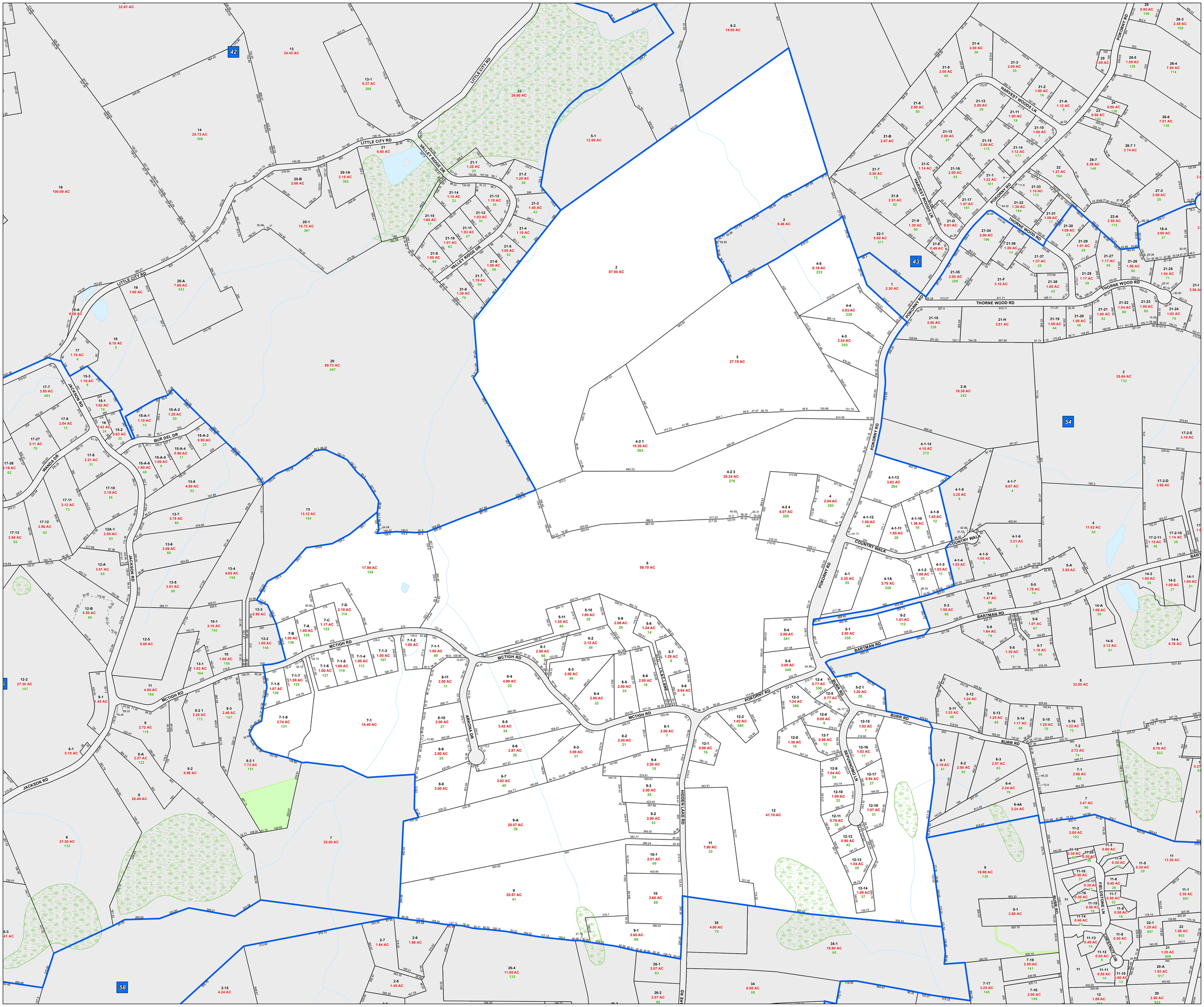


Tighe&Bond
Consulting Engineers
Environmental Specialists

N
W E
S

0 230 460
Feet

## Legend

| | | | | | |
|---|---|---|---|---|---|
| Parcels on Current Map | 28 | Lot Number | | Easements | |
| Parcels Not on Current Map | 3.25 AC | Lot Size | | Waterbodies | |
| Tax Map Boundary | 27 | Street Address | | Wetland Areas | |
| Town Boundary | 154.71 | Lot Dimensions | | Tie Line | |
| | 27 | Tax Map Numbers | | Historic Line | |

# Town of Haddam

Office of Assessor

Haddam, Connecticut

HADDAM CONNECTICUT

October 2012

This tax map is for assessment purposes only.
It is not valid to use this map as a survey
or for property conveyance.

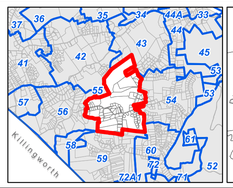

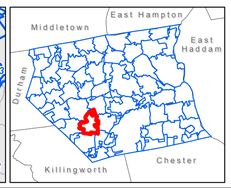


# Map No.

# 55