

TOWN OF HADDAM
TOWN OFFICE BUILDING
HADDAM, CONNECTICUT 06438
ENGINEERING DEPARTMENT
~~345-2522~~
345-8531

January 13, 1984

Robert Rivard
Principal Sanitary Engineer
Department of Health Services
Office of Public Health
79 Elm St.
Hartford, Ct. 06115

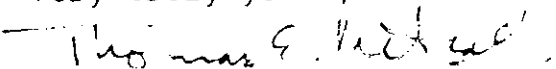
Re: D.O.T. Garage-water testing
Candlewood Hill Rd.
Higganum, Ct.
Map 15 Lot 90

Dear Bob,

This is to confirm our recent telephone conversation regarding the above matter. The Town of Haddam will perform the field sampling of wells indicated on the attached maps. The State will supply the testing bottles and perform the laboratory testing.

For your information I am enclosing the names of the owners of the properties which you have chosen to be tested. If after reviewing this information you find testing of certain properties should be eliminated or added please contact my office.

Very truly yours,



Thomas E. Metcalf, P.E.
Town Engineer

TEM:mm

cc: John Korab, M.D. - Director of Health
Mark Lundgren - First Selectman
Thomas Stark - D.E.P.

Encl.

TOWN OF HADDAM
TOWN OFFICE BUILDING
HADDAM, CONNECTICUT 06438
ENGINEERING DEPARTMENT
~~XXXXXXX~~
~~345-2522~~
345-8531

January 13, 1984

Rolumco Inc.
Route 9A
Higganum, Ct.

Re: Water Testing
Related to Connecticut D.O.T. Garage
Candlewood Hill Road

Dear Sir,

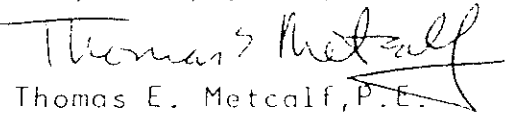
As part of the investigation being performed by the State of Connecticut (Department of Transportation and Department of Health Services) regarding possible groundwater contamination at the Connecticut State Highway garage on Candlewood Hill Road, several area water wells have been selected to be tested.

I will be contacting you the week of January 16, 1984 to arrange a time for this testing to be done. If you have any information regarding wells on your property i.e. location, depth, drilled or dug, previous water testing I would appreciate your having it available at the time of testing.

I would like to point out that this testing is being performed by the Town and State and is of no cost to you. When results are made available I will forward you copies.

Should you have any questions regarding this matter please do not hesitate to contact me.

Very truly yours,


Thomas E. Metcalf, P.E.
Town Engineer

TEM:mm

TOWN OF HADDAM
TOWN OFFICE BUILDING
HADDAM, CONNECTICUT 06438
ENGINEERING DEPARTMENT
~~345-2522~~
345-8531

January 13, 1984

Farmers & Mechanics Savings Bank
Route 9A
Higganum, Ct.

Re: Water Testing
Related to Connecticut D.O.T. Garage
Candlewood Hill Road

Dear Sir,

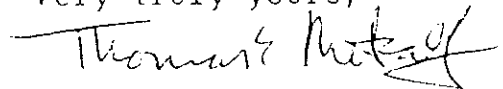
As part of the investigation being performed by the State of Connecticut (Department of Transportation and Department of Health Services) regarding possible groundwater contamination at the Connecticut State Highway garage on Candlewood Hill Road, several area water wells have been selected to be tested.

I will be contacting you the week of January 16, 1984 to arrange a time for this testing to be done. If you have any information regarding wells on your property i.e. location, depth, drilled or dug, previous water testing I would appreciate your having it available at the time of testing.

I would like to point out that this testing is being performed by the Town and State and is of no cost to you. When results are made available I will forward you copies.

Should you have any questions regarding this matter please do not hesitate to contact me.

Very truly yours,



Thomas E. Metcalf, P.E.
Town Engineer

TEM:mm

NOTE: water is supplied from
well on adjacent property
(The Grange / Country Market
M14A L17)

TOWN OF HADDAM
TOWN OFFICE BUILDING
HADDAM, CONNECTICUT 06438
ENGINEERING DEPARTMENT
~~XXXXXX~~
345-8531

January 13, 1984

Mr. & Mrs. Samuel Crum
Route 9A
Higganum, Ct.

Re: Water Testing
Related to Connecticut D.O.T. Garage
Candlewood Hill Road

Dear Mr. & Mrs. Crum,

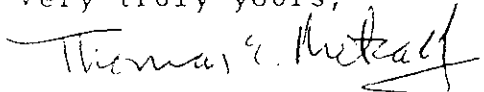
As part of the investigation being performed by the State of Connecticut (Department of Transportation and Department of Health Services) regarding possible groundwater contamination at the Connecticut State Highway garage on Candlewood Hill Road, several area water wells have been selected to be tested.

I will be contacting you the week of January 16, 1984 to arrange a time for this testing to be done. If you have any information regarding wells on your property i.e. location, depth, drilled or dug, previous water testing I would appreciate your having it available at the time of testing.

I would like to point out that this testing is being performed by the Town and State and is of no cost to you. When results are made available I will forward you copies.

Should you have any questions regarding this matter please do not hesitate to contact me.

Very truly yours,


Thomas E. Metcalf, P.E.
Town Engineer

TEM:mm

TOWN OF HADDAM
TOWN OFFICE BUILDING
HADDAM, CONNECTICUT 06438
ENGINEERING DEPARTMENT
~~345-2522~~
345-8531

January 13, 1984

Attorney Elizabeth Allen, Etal
Candlewood Hill Road
Higganum, Ct.

Re: Water Testing
Related to Connecticut D.O.T. Garage
Candlewood Hill Road

Dear Mrs. Allen,

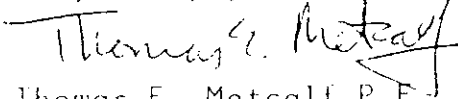
As part of the investigation being performed by the State of Connecticut (Department of Transportation and Department of Health Services) regarding possible groundwater contamination at the Connecticut State Highway garage on Candlewood Hill Road, several area water wells have been selected to be tested.

I will be contacting you the week of January 16, 1984 to arrange a time for this testing to be done. If you have any information regarding wells on your property i.e. location, depth, drilled or dug, previous water testing I would appreciate your having it available at the time of testing.

I would like to point out that this testing is being performed by the Town and State and is of no cost to you. When results are made available I will forward you copies.

Should you have any questions regarding this matter please do not hesitate to contact me.

Very truly yours,


Thomas E. Metcalf, P.E.
Town Engineer

TEM:mm

TOWN OF HADDAM
TOWN OFFICE BUILDING
HADDAM, CONNECTICUT 06438
ENGINEERING DEPARTMENT
~~345-2522~~
345-8531

January 13, 1984

Town of Haddam
Fire House
Candlewood Hill Rd.
Higganum, Ct.

Re: Water Testing
Related to Connecticut D.O.T. Garage
Candlewood Hill Road

Dear Mr. Weise,

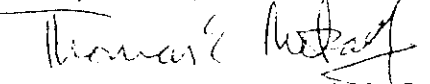
As part of the investigation being performed by the State of Connecticut (Department of Transportation and Department of Health Services) regarding possible groundwater contamination at the Connecticut State Highway garage on Candlewood Hill Road, several area water wells have been selected to be tested.

I will be contacting you the week of January 16, 1984 to arrange a time for this testing to be done. If you have any information regarding wells on your property i.e. location, depth, drilled or dug, previous water testing I would appreciate your having it available at the time of testing.

I would like to point out that this testing is being performed by the Town and State and is of no cost to you. When results are made available I will forward you copies.

Should you have any questions regarding this matter please do not hesitate to contact me.

Very truly yours,


Thomas E. Metcalf, P.E.
Town Engineer

TEM:mm

TOWN OF HADDAM
TOWN OFFICE BUILDING
HADDAM, CONNECTICUT 06438
ENGINEERING DEPARTMENT
~~XXXXXXX~~
345-8531

January 13, 1984

State of Connecticut
State Highway Department Garage
Candlewood Hill Rd.
Higganum, Ct.

Re: Water Testing
Related to Connecticut D.O.T. Garage
Candlewood Hill Road

Dear Sir,

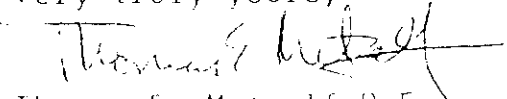
As part of the investigation being performed by the State of Connecticut (Department of Transportation and Department of Health Services) regarding possible groundwater contamination at the Connecticut State Highway garage on Candlewood Hill Road, several area water wells have been selected to be tested.

I will be contacting you the week of January 16, 1984 to arrange a time for this testing to be done. If you have any information regarding wells on your property i.e. location, depth, drilled or dug, previous water testing I would appreciate your having it available at the time of testing.

I would like to point out that this testing is being performed by the Town and State and is of no cost to you. When results are made available I will forward you copies.

Should you have any questions regarding this matter please do not hesitate to contact me.

Very truly yours,


Thomas E. Metcalf, P.E.
Town Engineer

TEM:mmm



Town of Haddam

January 23, 1984

The Grange Building/ Country Market
Route 9A
Higganum, Connecticut

RE: Water Testing
Related to Connecticut D. O. T. Garage
Candlewood Hill Road

Gentlemen,

As part of the investigation being performed by the State of Connecticut regarding possible groundwater contamination at the Connecticut State Highway Garage on Candlewood Hill Road, several properties were chosen to be tested. One of the properties identified, land of Farmers and Mechanics Savings Bank, was found to have its water supplied by a well on your property. Since your well was in the general area identified to be tested, water samples were taken on January 20, 1984.

I would like to thank you for your cooperation. When results are made available, I will forward you copies.

Should you have any questions regarding this matter, please do not hesitate to contact me.

Very truly yours,

Thomas E. Metcalf, P.E.
Town Engineer

TEM:pcg



Town of Haddam

January 23, 1984

Robert W. Rivard
Principal Sanitary Engineer
State of Connecticut
Department of Health Services
150 Washington Street
Hartford, Connecticut

RE: Water Testing
Related to Connecticut D. O. T. Garage
Candlewood Hill Road
Higganum, Connecticut

Dear Bob,

I completed taking water samples last Friday, January 20, 1984 pertaining to the above referenced property.

I would like to point out several changes in sites tested as outlined in my January 13, 1984 letter to you.

1. Farmers and Mechanics Savings Bank (Map 14A, Lot 18) water supply is from a well on land of the Grange/Country Market (Map 14A, Lot 17). This well was tested and identified as Farmers and Mechanics Savings Bank (Map 14A, Lot 18).
2. J. C. Products, Inc. (Map 14A, Lot 8) was found to have its own well. Water samples were collected from this well.

Should you have any questions regarding this matter, please do not hesitate to contact me.

Very truly yours,

Thomas E. Metcalf, P.E.
Town Engineer

TEM:pcg

cc: John Korab, M.D.

RECEIVED
JAN 25 1984



Town of Haddam

January 23, 1984

J. C. Products, Inc.
Saybrook Road
Higganum, Connecticut

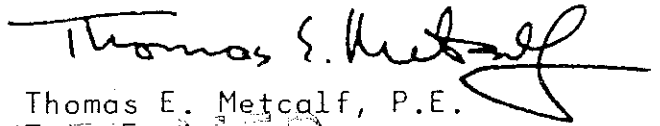
RE: Water Testing
Related to Connecticut D. O. T. Garage
Candlewood Hill Road

Gentlemen,

I would like to thank you for your cooperation during the water testing conducted on January 20, 1984. When test results are made available, I will forward you copies.

Should you have any questions regarding this matter, please do not hesitate to contact me.

Very truly yours,


Thomas E. Metcalf, P.E.

Town Engineer

TEM:pcg



STATE OF CONNECTICUT
DEPARTMENT OF ENVIRONMENTAL PROTECTION



STATE OF CONNECTICUT
VS.
J.C. PRODUCTS, INC.

DRAFT

RECEIVED
SEP 20 1984

IN THE MATTER OF AN ORDER TO J.C. PRODUCTS, INC., TO ABATE POLLUTION

ORDER

Having found that J.C. Products, Inc., is maintaining a condition which reasonably can be expected to create a source of pollution of the waters of the state under the provisions of Chapter 446k, Connecticut General Statutes as amended, the Commissioner of Environmental Protection acting under Section 22a-432 hereby Orders J.C. Products, Inc., to take such action as is necessary to:

1. Investigate the extent and degree of ground water, surface water and soil contamination resulting from chemical storage, handling and disposal activities at J.C. Products, Inc., Route 9A, Higganum, Connecticut.
2. Take necessary remedial actions to minimize or eliminate the contamination resulting from such practices.
3. Implement a plan to provide for best management practices for chemical storage, handling and disposal.

J.C. Products, Inc., is further Ordered to accomplish the above described program, except as may be revised by the recommendations of detailed engineering and hydrogeologic study and agreed to by the Commissioner of Environmental Protection in accordance with the following schedule:

- A. On or before October 31, 1984, verify to the Commissioner of Environmental Protection that a qualified consultant has been retained to perform the necessary studies under Directive 1.
- B. On or before November 30, 1984, submit for the review and approval of the Commissioner of Environmental Protection, a scope of study report for Directive 1 which includes the proposed location and depths of ground water monitor wells, soil and surface water sampling locations, and proposed sampling program.
- C. On or before December 31, 1984, verify to the Commissioner of Environmental Protection that monitoring wells as per step B have been installed as approved by the Commissioner of Environmental Protection and that the proposed sampling program has begun.
- D. On or before February 28, 1985, submit for the review and approval of the Commissioner of Environmental Protection, a comprehensive hydrogeologic and engineering report which defines the extent and degree of contamination and establishes, as necessary, a specific remedial action program.

Phone:

165 Capitol Avenue • Hartford, Connecticut 06106

An Equal Opportunity Employer

- E. On or before March 31, 1985, submit for the review and approval of the Commissioner of Environmental Protection contract plans and specifications for the facilities and/or procedures as defined in step D.
- F. On or before April 30, 1985, verify to the Commissioner of Environmental Protection that construction of facilities or commencement of procedures as approved under step E has begun.
- G. On or before May 31, 1985, verify to the Commissioner of Environmental Protection that constructed facilities have been placed in operation or procedures have been completed.
- H. On or before February 28, 1985, submit for the review and approval of the Commissioner of Environmental Protection an engineering report detailing a proposed plan utilizing best management practices for chemical storage, handling and disposal as required under Directive 3.
- I. On or before March 31, 1985, submit for the review and approval of the Commissioner of Environmental Protection contract plans and specifications for the facilities approved under step H.
- J. On or before May 31, 1985, verify to the Commissioner of Environmental Protection that such best management practices approved by the Commissioner of Environmental Protection under step H have been implemented.

Entered as an Order of the Commissioner of Environmental Protection this

DRAFT
Stanley J. Pae
COMMISSIONER

ORDER NO. 3873

HADDAM

SENT CERTIFIED MAIL - RRR

3/23/2000

Connecticut Department of Environmental Protection
Bureau of Waste Management Division of Oil and Chemical Spill Response
Cumulative Summary of Spill Incidents by Town-P1
For the period January 1, 2000 through March 23, 2000

Town of Release	Date of Release	Case No.	Location of Reported Release	Release Type	Release Substance	Total Quantity	Status of Incident
HADDAM	3/17/2000	2000-01662	118 HADDAM RD RTE 151	PETROLEUM	UNKNOWN PETROLEUM		OPEN
HAMDEN	1/21/2000	2000-00470	119 CHESTER ROAD	CHEMICAL	MERCURY		CLOSED
HAMDEN	1/21/2000	2000-00461	3757 WHITNEY AVENUE	PETROLEUM	#2 FUEL OIL	<5 Gallons	CLOSED
HAMDEN	1/25/2000	2000-00518	GORHAM DRIVE	PETROLEUM	#2 FUEL OIL	10 Gallons	CLOSED
HAMDEN	1/28/2000	2000-00582	58 STANLEY RD	PETROLEUM	GASOLINE	1 Gallons	CLOSED
HAMDEN	1/28/2000	2000-00578	1744 DIXWELL AVE	PETROLEUM	GASOLINE	1 Gallons	CLOSED
HAMDEN	2/14/2000	2000-00930	730 WESTWOODS RD.	PETROLEUM	DIESEL FUEL		CLOSED
HAMDEN	2/17/2000	2000-01001	1125 DIXWELL AVE	PETROLEUM	#6 FUEL OIL		CLOSED
HAMDEN	2/22/2000	2000-01098	2420 DIXWELL AVE	PETROLEUM	GASOLINE	2 Gallons	CLOSED
HAMDEN	3/3/2000	2000-01320	HAMDEN PARK DR. BEHIND 975 DIXWELL AVE	CHEMICAL PETROLEUM	UNKNOWN	11 Drums	CLOSED
HAMDEN	3/12/2000	2000-01544	2900 DIXWOLL AVE	CHEMICAL	VARIOUS CHEMICALS		CLOSED
HAMDEN	3/13/2000	2000-01552	463 CIRCULAR DRIVE	PETROLEUM	#2 FUEL OIL	<1 Gallons	CLOSED
HAMDEN	3/13/2000	2000-01550	1717 DIXWELL AVENUE	PETROLEUM	WASTE OIL	15 Gallons	CLOSED
HAMDEN	3/17/2000	2000-01677	60 CONNELLY PARKWAY	PETROLEUM	#2 FUEL OIL	1 Gallons	CLOSED
HAMDEN	3/21/2000	2000-01736	3056 WHITNEY AVE	PETROLEUM	#2 FUEL OIL		CLOSED
HAMPTON	2/4/2000	2000-00726	66 CALVIN BURNAM RD	CHEMICAL	VARIOUS CHEMICALS		CLOSED
HARTFORD	12/31/1999	2000-00131	106 WETHERSFIELD AVE, GARAGE DOOR #24	CHEMICAL	PESTICIDE		CLOSED
HARTFORD	1/2/2000	2000-00034	184 WEST BOUND	PETROLEUM	GASOLINE	275 Gallons	OPEN
HARTFORD	1/3/2000	2000-00147	1604 ALBANY AVENUE	CHEMICAL	PESTICIDE	1 Drums	CLOSED
HARTFORD	1/4/2000	2000-00059	560 HUDSON STREET	CHEMICAL	ANTIFREEZE	1 Gallons	CLOSED
HARTFORD	1/4/2000	2000-00074	SUMMIT STREET	PETROLEUM	#2 FUEL OIL		CLOSED
HARTFORD	1/5/2000	2000-00094	CAPITOL AVE. & CLINTON ST.	PETROLEUM	PETROLEUM	<1 Gallons	CLOSED
HARTFORD	1/6/2000	2000-00125	BLUEHILLS AVE AT EUCLID ST.	PETROLEUM	DIESEL FUEL	1 Gallons	CLOSED
HARTFORD	1/6/2000	2000-00119	SOUTH ST. & MAPLE ST.	PETROLEUM	CABLE OIL	<1 Gallons	CLOSED

3/23/2000

Connecticut Department of Environmental Protection
Bureau of Waste Management Division of Oil and Chemical Spill Response
Cumulative Summary of Spill Incidents by Town-P1
For the period January 1, 2000 through March 23, 2000

Town of Release	Date of Release	Case No.	Location of Reported Release	Release Type	Release Substance	Total Quantity	Status of Incident
GROTON	2/22/2000	2000-01106	GROTON LONG POINT 330 WEST SHORE AVE	PETROLEUM	#2 FUEL OIL	8 Gallons	OPEN
GROTON	2/23/2000	2000-01135	PIER 12 AT	CHEMICAL	AMINE	<1 Gallons	OPEN
GROTON	2/23/2000	2000-01130	SUB BASE, BLDG 428 ON BASE	PETROLEUM	GASOLINE	0.25 Gallons	CLOSED
GROTON	2/24/2000	2000-01158	CRYSTAL LAKE RD./US SUB BASE	CHEMICAL	ANTIFREEZE	<1 Gallons	CLOSED
GROTON	3/1/2000	2000-01271	TRAILS CORNER - PUMP STATION - PEQUONNOCK ROAD	PETROLEUM	DIESEL FUEL	1 Gallons	OPEN
GROTON	3/3/2000	2000-01340	BRIDGE STREET	PETROLEUM	TRANSMISSION OIL	-1 Gallons	CLOSED
GROTON	3/3/2000	2000-01330	331 MITCHELL ST MIDWAY SERVICE CENTER	PETROLEUM	MOTOR VEHICLE FLUIDS	100 Yards	CLOSED
GROTON	3/5/2000	2000-01355	21 FIELDSIDE DRIVE	PETROLEUM	#2 FUEL OIL	~5 Gallons	CLOSED
GROTON	3/5/2000	2000-01358	12 WEST MAIN ST	ASBESTOS	ASBESTOS		CLOSED
GROTON	3/13/2000	2000-01562	ROUTE # 12 AT OHIO AVENUE	CHEMICAL	ANTIFREEZE	1 Gallons	CLOSED
GROTON	3/16/2000	2000-01654	THOMAS RD	PETROLEUM	TRANSMISSION OIL	1 Gallons	OPEN
GROTON	3/18/2000	2000-01698	RT 117 AND RT 1	PETROLEUM	TRANSMISSION OIL	1 Gallons	CLOSED
GROTON	3/22/2000	2000-01786	8 BURGEVILLE COURT	PETROLEUM	#2 FUEL OIL	~1 Gallons	CLOSED
GUILFORD	1/20/2000	2000-00435	354 BRIARWOOD DRIVE	DIELECT	NON-PCB OIL	<1 Gallons	CLOSED
GUILFORD	1/31/2000	2000-00641	365 DURHAM ROAD	CHEMICAL	MERCURY		CLOSED
GUILFORD	3/8/2000	2000-01453	8 ISLAND BAY CIRCLE	PETROLEUM	#2 FUEL OIL	<1 Gallons	CLOSED
HADDAM	1/20/2000	2000-00436	RT 154 NORTH OF RIVER RD	PETROLEUM	HYDRAULIC OIL	30 Gallons	CLOSED
HADDAM	1/31/2000	2000-00621	INJUN HOLLOW ROAD	PETROLEUM	MOTOR OIL	<1 Gallons	CLOSED
HADDAM	3/6/2000	2000-01388	17 LIEUTENANT SHUBAEL ROAD	DIELECT	TRANSFORMER OIL	<1 Gallons	CLOSED
HADDAM	3/7/2000	2000-01417	RUDDY BERRY ROAD	DIELECT	TRANSFORMER OIL	~5 Gallons	CLOSED
HADDAM	3/16/2000	2000-01637	DEPOT RD. AT RTE 154	DIELECT	TRANSFORMER OIL	<1 Gallons	CLOSED

9/21/99

Connecticut Department of Environmental Protection
Bureau of Waste Management Division of Oil and Chemical Spill Response
Cumulative Summary of Spill Incidents by Town-P1
For the period January 1, 1998 through December 31, 1998

Town of Release	Date of Release	Case No.	Location of Reported Release	Release Type	Release Substance	Total Quantity	Status of Incident
HADDAM	12/4/1998	98-08283	110 SAYBROOK RD.	PETROLEUM	disolved petroleum product found in monitoring well, site was previous gas station one abandoned tank onsite		CLOSED
HADDAM	12/8/1998	98-08368	OLD PONSETT RD.	PETROLEUM	DIESEL FUEL	1 Gallons	CLOSED
HADDAM	12/13/1998	98-08490	ICT RIVER HADDAM	PETROLEUM	OIL SHEEN		CLOSED
HAMDEN		98-05892	CHERRY ANN ST & (CITY PARK)	HAZARDOUS WASTE	ASBESTOS		CLOSED
HAMDEN	1/15/1998	98-00237	600 MOUNTAIN ROAD	PETROLEUM	# 2 HEATING OIL		CLOSED
HAMDEN	1/26/1998	98-00461	46 WEST SIDE DR	PETROLEUM	#2 fuel oil	10 Gallons	CLOSED
HAMDEN	1/29/1998	98-00518	RT10	PETROLEUM	HEATING OIL AND DIESEL FUEL	50 Gallons	CLOSED
HAMDEN	2/1/1998	98-00592	WHINTNEY AND HAWTHORNE AVE	PETROLEUM	gasoline	1 Gallons	CLOSED
HAMDEN	2/5/1998	98-00660	WHITNEY AVE./SKIFF ST.	PETROLEUM	GASOLINE	~10 Gallons	CLOSED
HAMDEN	2/5/1998	98-00665	HAMDEN PARK DRIVE OFF MORSE STREET	CHEMICAL	UNKNOWN DUMPING	20 Gallons	CLOSED
HAMDEN	2/17/1998	98-00861	449 PUTNAM AVE	PETROLEUM	#2 OIL 2K LUST REMOVAL		CLOSED
HAMDEN	2/27/1998	98-01099	3394 WHITNEY AVE	PETROLEUM	GASOLINE	<2 Gallons	CLOSED
HAMDEN	3/10/1998	98-01361	783 STILL HILL RD	PETROLEUM	#2 HEATING OIL	10 Gallons	CLOSED
HAMDEN	3/11/1998	98-01370	1015 DIXSWELL AVE	PETROLEUM	#2 HEATING OIL	20 Gallons	CLOSED
HAMDEN	3/12/1998	98-01381	9 NIFTA DRIVE	PETROLEUM	#2 fuel oil	2 Gallons	CLOSED
HAMDEN	3/19/1998	98-01557	112 RIVERSIDE ROAD	PETROLEUM	#2 Fuel Oil	1 Gallons	CLOSED
HAMDEN	3/31/1998	98-01873	89 CENTRAL AVENUE	PETROLEUM	HEATING OIL	15 Gallons	CLOSED
HAMDEN	4/7/1998	98-02014	149 SANTA FE RD	PETROLEUM	#2 fuel oil		CLOSED
HAMDEN	5/20/1998	98-03093	32 FOREST COURT NORTH	PETROLEUM	#2 FUEL OIL	2 Gallons	CLOSED
HAMDEN	5/30/1998	98-03358	37 PLAZA TERRACE	CHEMICAL	MERCURY		CLOSED
HAMDEN	6/5/1998	98-03519	965 DIXWELL AVE. FORMER JOHNSON WHOLESALE DRUG	PETROLEUM	LUBRICATING OR MACHINE OIL	2 Drums	CLOSED

9/21/99

Connecticut Department of Environmental Protection
Bureau of Waste Management Division of Oil and Chemical Spill Response
Cumulative Summary of Spill Incidents by Town-P1
For the period January 1, 1998 through December 31, 1998

Town of Release	Date of Release	Case No.	Location of Reported Release	Release Type	Release Substance	Total Quantity	Status of Incident
HADDAM	3/11/1998	98-01374	INJUN HOLLOW RD./ HADDAM NECK	PETROLEUM	lubercating oil	<1 Gallons	CLOSED
HADDAM	3/31/1998	98-01852	PARKER HILL RD	CHEMICAL	pole 2209	1 Gallons	CLOSED
HADDAM	4/7/1998	98-02048	HIGGANUM 173 NEDOBITY ROAD	CHEMICAL	pesticide malathion		CLOSED
HADDAM	4/29/1998	98-02549	DEPT OF CORRECTIONS TRAINING CENTER	SEWAGE RELATED	septic tank overflow		OPEN
HADDAM	5/5/1998	98-02676	ROUTE 154 QUARTER MILE NORTH OF ROUTE # 82	PETROLEUM	HYDRAULIC OIL	20 Gallons	CLOSED
HADDAM	5/7/1998	98-02756	CLARK HERST RD. #409	DIELECT	transformer oil	<1 Gallons	CLOSED
HADDAM	5/7/1998	98-02744	362 INJUN HOLLOW RD.	PETROLEUM	UNKNOWN PETROLEUM SHEEN AT INTAKE		CLOSED
HADDAM	6/20/1998	98-03956	INJUN HOLLOW ROAD	HAZARDOUS WASTE	RADIOACTIVE LIQUID	800 Gallons	CLOSED
HADDAM	6/25/1998	98-04065	LITTLE CITY RD	DIELECT	transformer oil	<1 Gallons	CLOSED
HADDAM	7/6/1998	98-04306	3 AGUE SPRING RD.	PETROLEUM	MOTOR OIL & SOLID WASTE		CLOSED
HADDAM	7/13/1998	98-04508	CANDLEWOOD HILL RD AND JACOBY RD	CHEMICAL	antifreeze	2 Gallons	CLOSED
HADDAM	7/27/1998	98-04868	362 INJUN HOLLOW RD	CHEMICAL	OXALIC ACID	1000 Gallons	CLOSED
HADDAM	7/28/1998	98-04906	LITTLE MEADOW RD.	PETROLEUM	gasoline & diesel fuel		OPEN
HADDAM	8/14/1998	98-05433	HIGGANUM - 11 CANDLEWOOD HILL RD	PETROLEUM	HYDRAULIC FLUID	70 Gallons	CLOSED
HADDAM	8/22/1998	98-05652	CT RIVER OFF MIDWAY MARINA	PETROLEUM	GASOLINE	17 Gallons	CLOSED
HADDAM	9/13/1998	98-06183	48 CHRISTIAN HILL RD	CHEMICAL	mercury		CLOSED
HADDAM	10/21/1998	98-07276	RT 149 SOUTH OF THE HADDAM / COLCHESTER LINE	PETROLEUM	gasoline	20 Gallons	CLOSED
HADDAM	11/10/1998	98-07673	CT. RIVER	PETROLEUM	oil		OPEN

2/24/2000

Connecticut Department of Environmental Protection
Bureau of Waste Management Division of Oil and Chemical Spill Response
Cumulative Summary of Spill Incidents by Town-P1
For the period January 1, 1999 through December 31, 1999

Town of Release	Date of Release	Case No.	Location of Reported Release	Release Type	Release Substance	Total Quantity	Status of Incident
HADDAM	6/17/1999	99-03926	RT 154 AND JAIL HILL RD	PETROLEUM	GASOLINE	3 Gallons	CLOSED
HADDAM	6/27/1999	99-04178	BRIDGE STREET	DIELECT	TRANSFORMER OIL	<1 Gallons	CLOSED
HADDAM	7/14/1999	99-04604	HADDAM NECK, CT YANKEE POWER PLANT, 362 INJUN HOLLOW ROAD	CHEMICAL	ANTIFREEZE	~1 Gallons	CLOSED
HADDAM	7/14/1999	99-04624	RT 9 N/B	CHEMICAL	VARIOUS CHEMICALS		CLOSED
HADDAM	7/15/1999	99-04665	MILLSTONE	CHEMICAL	SULFURIC ACID	70 Gallons	CLOSED
HADDAM	7/21/1999	99-04776	362 INJUN HOLLOW RD.	PETROLEUM	HYDRAULIC OIL	5 Gallons	CLOSED
HADDAM	7/26/1999	99-04908	HADDAM NECK -	SEWAGE RELATED	SEPTIC WATER	~20 Gallons	CLOSED
HADDAM	7/28/1999	99-04990	RUTH HILL RD AT OVERPASS FOR RT82 EXT. X7 OFF RT 9	UNKNOWN	UNKNOWN	Gallons	OPEN
HADDAM	8/12/1999	99-05359	CT YANKEE, 363 INJUN HOLLOW ROAD	SEWAGE RELATED	DE-MINERALIZED WATER	100 Gallons	CLOSED
HADDAM	8/15/1999	99-05439	HIGGANUM - 203 RT. 81	DIELECT	TRANSFORMER OIL	<10 Gallons	CLOSED
HADDAM	8/19/1999	99-05539	CT YANKEE POWER PLANT 362 INJUN HOLLOW RD TURBINE BUILDING	CHEMICAL	SODIUM HYDROXIDE 50 % SOLUTION	50 Gallons	CLOSED
HADDAM	10/18/1999	99-07139	HIGGANUM 7 CANDLEWOOD HILL ROAD/ HADDAM VOLUNTER F.D.	CHEMICAL	MAGNESIUM		CLOSED
HADDAM	10/21/1999	99-07181	1640 SAYBROOK RD. (RT.154)	PETROLEUM	HYDRAULIC OIL	15 Gallons	CLOSED
HADDAM	10/26/1999	99-07291	102 TIMMS HILL RD	PETROLEUM	#2 FUEL OIL		CLOSED
HADDAM	12/8/1999	99-08288	COCKAPONSETTE SF/MOTTLAND RD	PETROLEUM	WASTE OIL	15 Gallons	CLOSED
HADDAM	12/30/1999	99-08772	HIGGANUM 210 SAYBROOK RD	PETROLEUM	GASOLINE	<5 Gallons	CLOSED
HAMDEN		99-00491	91 SPRING GARDEN STREET	PETROLEUM	#2 FUEL OIL	1 Gallons	CLOSED
HAMDEN		99-00104	150 RIVERSIDE DRIVE	PETROLEUM	#2 FUEL OIL	1 Gallons	CLOSED

2/24/2000

Connecticut Department of Environmental Protection
Bureau of Waste Management Division of Oil and Chemical Spill Response
Cumulative Summary of Spill Incidents by Town-P1
For the period January 1, 1999 through December 31, 1999

Town of Release	Date of Release	Case No.	Location of Reported Release	Release Type	Release Substance	Total Quantity	Status of Incident
GUILFORD	7/7/1999	99-04455	88 STEPSTONE HILL RD	PETROLEUM	#2 FUEL OIL	20 Yards	CLOSED
GUILFORD	7/12/1999	99-04568	RT 77 EXIT 58-COMMUTER PARKING LOT-EAST SIDE	PETROLEUM	GASOLINE	<50 Gallons	CLOSED
GUILFORD	7/15/1999	99-04635	79 RUSSO DR.	PETROLEUM	#2 FUEL OIL		CLOSED
GUILFORD	7/21/1999	99-04807	399 WEATHERLY ROAD END OF DIRT ROAD	UNKNOWN	BURNING DEBRIS		CLOSED
GUILFORD	8/4/1999	99-05147	500 BOSTON POST ROAD	PETROLEUM	GASOLINE	1 Gallons	CLOSED
GUILFORD	8/18/1999	99-05512	209 DURHAM RD	PETROLEUM	#2 FUEL OIL		CLOSED
GUILFORD	8/19/1999	99-05562	33 BARGATE ROAD	CHEMICAL	MERCURY		CLOSED
GUILFORD	8/19/1999	99-05538	1373 LITTLE MEADOW RD	DIELECT	TRANSFORMER OIL	1 Gallons	CLOSED
GUILFORD	9/18/1999	99-06339	DRIVE WAY ROAD	DIELECT	TRANSFORMER OIL	<1 Gallons	CLOSED
GUILFORD	10/8/1999	99-06973	500 BOSTON POST ROAD	PETROLEUM	GASOLINE	1.5 Gallons	CLOSED
GUILFORD	11/4/1999	99-07548	MOBIL STA. RT 1 & RIVER RD	PETROLEUM	GASOLINE & WATER	5 Gallons	CLOSED
GUILFORD	11/10/1999	99-07674	22 STATE STREET	PETROLEUM	#2 FUEL OIL		CLOSED
GUILFORD	11/10/1999	99-07672	HEMLOCK AND RT. 77	CHEMICAL	EXODOR	1 Gallons	CLOSED
GUILFORD	11/23/1999	99-07982	191 LONG HILL RD	CHEMICAL	ANTI-BACTERIAL SOAP	2 Gallons	CLOSED
GUILFORD	11/30/1999	99-08123	103 PONDVIEW CIR.	PETROLEUM	#2 FUEL OIL		CLOSED
GUILFORD	12/3/1999	99-08181	WOLFS RIDGE RD.	PETROLEUM	MOTOR OIL	10 Gallons	CLOSED
GUILFORD	12/13/1999	99-08429	20 CARTER DR	PETROLEUM	#2 FUEL OIL		CLOSED
GUILFORD	12/16/1999	99-08496	57 FULKENER DRIVE	PETROLEUM	#2 FUEL OIL	1 Gallons	CLOSED
HADDAM	2/14/1999	99-01042	397 LITTLE CITY RD	CHEMICAL	MERCURY		CLOSED
HADDAM	2/24/1999	99-01235	HIGGANUM	PETROLEUM	MOTOR VEHICLE FLUIDS		CLOSED
HADDAM	3/10/1999	99-01543	300 SAYBROOK RD	PETROLEUM	#2 FUEL OIL		CLOSED
HADDAM	3/10/1999	99-01539	TURKEY HILL RD. POLE #217	DIELECT	TRANSFORMER OIL	1 Gallons	CLOSED
HADDAM	3/15/1999	99-01636	TURKEY HILL ROAD	DIELECT	TRANSFORMER OIL	<1 Gallons	CLOSED
HADDAM	4/30/1999	99-02762	RTE 81 LITTLE CITY RD PAD #39	DIELECT	TRANSFORMER OIL	1 Gallons	CLOSED

4/4/2000

Connecticut Department of Environmental Protection
Bureau of Waste Management Division of Oil and Chemical Spill Response
Cumulative Summary of Spill Incidents by Town-P1
For the period January 1, 1997 through December 31, 1997

Town of Release	Date of Release	Case No.	Location of Reported Release	Release Type	Release Substance	Total Quantity	Status of Incident
HADDAM	12/29/1997	97-07490	CT. YANKEE POWER PLANT	PETROLEUM	LUBE OIL	1 Gallons	CLOSED
HAMDEN		97-04663	2655 STATE STREET	PETROLEUM	#2 HEATING OIL	10 Yards	CLOSED
HAMDEN	1/6/1997	97-00059	400 GOODRICH ST METROPOLITAN PLATING	HAZARDOUS WASTE CHEMICAL	msc chemicals used for plating		OPEN
HAMDEN	1/15/1997	97-00215	FARRICELLI, HAMDEN SALVAGE INC DBA "Q PARK"	PETROLEUM	WASTE OIL	300 Gallons	OPEN
HAMDEN	1/17/1997	97-00248	52 CLOVER CIRCLE	PETROLEUM	#2 HEATING OIL		OPEN
HAMDEN	1/19/1997	97-00311	69 HILLCREST AVE	PETROLEUM	#2 HEATING OIL	<1 Gallons	CLOSED
HAMDEN	1/20/1997	97-00305	52 CLOVER CIRCLE	PETROLEUM	fuel oil, lust		
HAMDEN	1/22/1997	97-00323	WEST ROCK RIDGE STATE PARK	PAINT MATERIAL	paint material	4 Drums	CLOSED
HAMDEN	1/22/1997	97-00356	HAMDEN POLICE STATION ON BACK OF PICK UP TRUCK	CHEMICAL	nitric acid 70%	15 Gallons 1 Drums	OPEN
HAMDEN	1/25/1997	97-00426	18 CROSS STREET	PETROLEUM	#2 HEATING OIL	2 Gallons	CLOSED
HAMDEN	1/28/1997	97-00462	WHITNEY AVE. & NORTH AVE.	PETROLEUM	MOTOR OIL	1 Gallons	CLOSED
HAMDEN	2/19/1997	97-00871	2514 WHITNEY AVE	PETROLEUM	WASTE OIL	<10 Gallons	CLOSED
HAMDEN	2/20/1997	97-00877	5 PHELPS DRIVE	PETROLEUM	#2 HEATING OIL	1 Gallons	CLOSED
HAMDEN	2/21/1997	97-00912	529 SHERMAN AVENUE	PETROLEUM	TRANSFORMER OIL	5 Gallons	CLOSED
HAMDEN	2/26/1997	97-01005	1245 DIXWELL AVE	PETROLEUM	HYDRAULIC FLUID	10 Gallons	CLOSED
HAMDEN	3/3/1997	97-01084	SCHOOL STREET / WASHINGTON STREET	CHEMICAL	ANTIFREEZE	2 Gallons	CLOSED
HAMDEN	3/14/1997	97-01282	SLEEPING GIANT DR.	PETROLEUM	#2 HEATING OIL	10 Gallons	CLOSED
HAMDEN	3/17/1997	97-01322	112 RUSSELL ST HAMDEN	PETROLEUM	#2 HEATING OIL / 275 UST FAILURE	50 Gallons	CLOSED
HAMDEN	3/18/1997	97-01341	123 HIGH TOP CIRCLE	PETROLEUM	#2 HEATING OIL	1 Gallons	CLOSED
HAMDEN	3/20/1997	97-01370	51 MILL POND RD.	PETROLEUM	possibly oil based substance		OPEN
HAMDEN	3/31/1997	97-01530	2340 WHITNEY AVE	GAS EMISSION	UNKNOWN INSUFFICIENT INFORMATION		CLOSED

4/4/2000

Connecticut Department of Environmental Protection
Bureau of Waste Management Division of Oil and Chemical Spill Response
Cumulative Summary of Spill Incidents by Town-P1
For the period January 1, 1997 through December 31, 1997

Town of Release	Date of Release	Case No.	Location of Reported Release	Release Type	Release Substance	Total Quantity	Status of Incident
HADDAM	5/29/1997	97-02745	SILVER SPRING DR OFF CANDLEWOOD HILL RD OPEN LOT CHATHAM LAKE SUBDIV	PETROLEUM	deisel FUEL dripping from heavy equipment on the soil		CLOSED
HADDAM	6/12/1997	97-03063	661 SAYBROOK RD.	PETROLEUM	HYDRAULIC OIL	<1 Gallons	CLOSED
HADDAM	7/3/1997	97-03519	CT RIVER, 3,000 FEET SOUTH OF EAST HADDAM BRIDGE ON WESTERN SANDBAR	UNKNOWN	55 gallon drum stranded on sandbar	1 Drums	CLOSED
HADDAM	8/7/1997	97-04329	268 WALKLEY HILL RD.	PETROLEUM	#2 HEATING OIL		CLOSED
HADDAM	8/12/1997	97-04434	RTE 154 OLD HADDAM JAIL	PETROLEUM	#2 heating oil		CLOSED
HADDAM	8/18/1997	97-04553	HADDAM ISLAND - CONNECTICUT RIVER	UNKNOWN AT THIS TIME	Unknown - appears to be chemical in nature	2 Drums	CLOSED
HADDAM	9/10/1997	97-05092	SAYBROOK RD POLE 3408	DIELECT	TRANSFORMER OIL - NON PCB	~1 Gallons	CLOSED
HADDAM	9/18/1997	97-05266	NEW IMAGE AUTOMOTIVE 969 KILLINGWORTH RD HIGGANUM	PETROLEUM	GASOLINE		CLOSED
HADDAM	10/3/1997	97-05639	175 BURR ROAD	DIELECT	TRANSFORMER OIL NON - P.C.B	1 Gallons	CLOSED
HADDAM	10/3/1997	97-05625	ROUTE # 82 / 112 BRIDGE ROAD	PETROLEUM	DIESEL FUEL	30 Gallons	CLOSED
HADDAM	10/6/1997	97-05687	112 BRIDGE RD ALLENS SMALL ENGINE	PETROLEUM	DIESEL FUEL	10 Gallons	CLOSED
HADDAM	11/4/1997	97-06402	HADDAM NECK - CT YANKEE ATOMIC POWER PLANT	DIELECT	TRANSFORMER OIL	20 Gallons	CLOSED
HADDAM	11/18/1997	97-06643	CT RIVER NORTH OF SALMON COVE	PETROLEUM	OIL		OPEN
HADDAM	12/4/1997	97-07052	CT YANKEE NUCLEAR PLANT INJUN HOLLOW RD		UNKNOWN FILM ON DISCHARGE CANAL		CLOSED
HADDAM	12/10/1997	97-07185	100 OLD PONSETT RD	PETROLEUM	#2 HEATING OIL	<290 Gallons	CLOSED

4/4/2000

Connecticut Department of Environmental Protection
Bureau of Waste Management Division of Oil and Chemical Spill Response
Cumulative Summary of Spill Incidents by Town-P1
For the period January 1, 1997 through December 31, 1997

Town of Release	Date of Release	Case No.	Location of Reported Release	Release Type	Release Substance	Total Quantity	Status of Incident
GUILFORD	6/20/1997	97-03241	2395 BOSTON POST RD.	PETROLEUM	MOTOR OIL	<10 Gallons	CLOSED
GUILFORD	7/7/1997	97-03604	LOWER WHITFIELD STREET, POLE 1081	TRANSFORMER OIL PETROLEUM	TRANSFORMER OIL, 564PPM PCB	<1 Gallons	CLOSED
GUILFORD	7/24/1997	97-04013	CHANNEL NEAR CAN #11, NEAR JACOB'S BEACH	CHEMICAL	port-a-let		CLOSED
GUILFORD	8/30/1997	97-04867	655 BOSTON POST ROAD	PETROLEUM	OIL SUBSTANCE	150 Gallons	CLOSED
GUILFORD	9/5/1997	97-04999	1000' NORTH OF COUNTY RD AND WEST ST.	UNKNOWN	CONTENTS OF A 55' DRUM / CLEAR LIQUID	~1 Gallons 2 Drums	CLOSED
GUILFORD	9/10/1997	97-05100	TOWNY SWAMP RD	DIELECT	TRANSFORMER OIL-NON PCB	2 Gallons	CLOSED
GUILFORD	9/10/1997	97-05095	I-95 SOUTH BY EXIT 56	PETROLEUM	DIESEL FUEL	120 Gallons	CLOSED
GUILFORD	9/12/1997	97-05128	WHITFIELD STREET GUILFORD TOWN MARINA	PETROLEUM	gasoline and engine oil	<5 Gallons	CLOSED
GUILFORD	9/15/1997	97-05173	137 WATER STREET	PETROLEUM	#2 heating oil	1 Gallons	CLOSED
GUILFORD	9/22/1997	97-05320	179 LITTLE MEADOW ROAD	PETROLEUM	UNKNOWN PETROLEUM		OPEN
GUILFORD	9/25/1997	97-05395	39 RUSSO DRIVE	PETROLEUM	#2 HEATING OIL		CLOSED
GUILFORD	9/30/1997	97-05538	159 GRANITE HILL RD	PETROLEUM	FUEL OIL		CLOSED
GUILFORD	10/6/1997	97-05695	135 HIGHWOOD DR	PETROLEUM	#2 HEATING OIL	3 Yards	CLOSED
GUILFORD	11/8/1997	97-06521	PONDVIEW CIRCLE	DIELECT	TRANSFORMER OIL		CLOSED
GUILFORD	11/11/1997	97-06992	500 BOSTON POST ROAD	DIS BTX	dis btx		CLOSED
GUILFORD	12/15/1997	97-07258	L.I. SOUND / NR. #140 TROLLEY RD. BEACH	POSSIBLE NATURAL CA SEWAGE RELATED	white foam, brown floating mass		OPEN
HADDAM	1/14/1997	97-00233	288 BRAINARD HILL RD. (HIGGANUM)	PETROLEUM	#2 HEATING OIL	~150 Gallons	OPEN
HADDAM	2/28/1997	97-01051	110 SAYBROOK RD	PETROLEUM	btex compounds		CLOSED
HADDAM	4/25/1997	97-02035	ENGINE HOLLOW RD.	PETROLEUM	MOTOR OIL	1 Gallons	CLOSED

9/24/99

Connecticut Department of Environmental Protection
Bureau of Waste Management Division of Oil and Chemical Spill Response
Cumulative Summary of Spill Incidents by Town-P1
For the period June 1, 1996 through December 31, 1996

Town of Release	Date of Release	Case No.	Location of Reported Release	Release Type	Release Substance	Total Quantity	Status of Incident
GROTON	12/28/1996	96-06827	SUB BASE PIER 2	SEWAGE RELATED	GREY WATER	300 Gallons	CLOSED
GROTON	12/28/1996	96-06822	SUBASE PIER 8	SEWAGE RELATED	sewage	50 Gallons	CLOSED
GROTON	12/28/1996	96-06823	PIER 8	SEWAGE RELATED	sewage	50 Gallons	CLOSED
GROTON	12/30/1996	96-06800	126 DEWEY RD US NAVY HOUSING	PETROLEUM	#2 HEATING OIL	5 Gallons	CLOSED
GUILFORD	7/11/1996	96-03569	1164 BOSTON POST ROAD TRAUS MOBILE	PETROLEUM	GASOLINE	10 Gallons	CLOSED
GUILFORD	8/14/1996	96-04133	US RT 1 AND NEW ENGLAND ROAD POLE #232	PETROLEUM	HYDRAULIC OIL		CLOSED
GUILFORD	8/23/1996	96-04322	734 MULBERRY POINT	PETROLEUM	GASOLINE	<5 Gallons	CLOSED
GUILFORD	9/22/1996	96-04839	CARTER DRIVE	GAS EMISSION	UNKNOWN - CARBON MONOXIDE		CLOSED
GUILFORD	9/27/1996	96-04955	63 SOUNDVIEW ROAD	CHEMICAL	PHOTO FINISHING	500 Gallons	CLOSED
GUILFORD	9/29/1996	96-04986	47 OLD QUARRY ROAD	PETROLEUM	GASOLINE		CLOSED
GUILFORD	10/15/1996	96-05316	RT 80 & ALDEN STREET	PETROLEUM	GASOLINE	10 Gallons	CLOSED
GUILFORD	10/22/1996	96-05458	105 PROSPECT ST	PETROLEUM	#2 HEATING OIL	Gallons	CLOSED
GUILFORD	10/22/1996	96-05461	105 PROSPECT ST		#2 HEATING OIL		
GUILFORD	11/22/1996	96-06109	STEPSTONE HILL RD.	PETROLEUM	#2 HEATING OIL	~10 Gallons	CLOSED
GUILFORD	12/25/1996	96-05843	431 OXBOW LANE	CHEMICAL	malathion, spilled in house	<1 Gallons	CLOSED
HADDAM		96-05082	MOTTLAND ROAD	CHEMICAL	55 GALLON DRUM - CONTAINS LIQUID - NON- LEAKING	1 Drums	CLOSED
HADDAM				PETROLEUM			
HADDAM	7/11/1996	96-03530	POLE #2171	PETROLEUM	transformer oil	1 Gallons	CLOSED
HADDAM	7/25/1996	96-03790	314 TURKEY HILL ROAD	PETROLEUM	TRANSFORMER OIL - NON-PCB	1 Gallons	CLOSED
HADDAM	11/19/1996	96-06049	CT YANKEE NUCLEAR POWER PLANT	PETROLEUM	#2 HEATING OIL	1 Gallons	CLOSED
HADDAM	11/22/1996	96-06099	1640 SAYBROOK ROAD ROUTE 154	PETROLEUM	HYDRAULIC OIL & DIESEL FUEL	75 Gallons	CLOSED
HAMDEN		96-04807	202 SANTA FE AVENUE	PETROLEUM	FUEL OIL		CLOSED

CONNECTICUT DEPARTMENT OF ENVIRONMENTAL PROTECTION
BUREAU OF WASTE MANAGEMENT (PROGRAM P3-95)
SPILL INCIDENT CORRECTIVE ACTIONS TAKEN FOR 1995

14:33 Tuesday, Apr 28, 1998 137

TOWN SPILLED	CASE #	DATE SPILL	POLLUTERS NAME	ADDRESS OF INCIDENT	1136
QUANTITY	DISCHARGE SUBSTANCE		CORRECTIVE ACTION(S) TAKEN	WATER BODY/MEDIA	STATUS BADGE
HADDAM	603	02/03/95	ST OF CT DOT	RT 9 N/B EX 10	
30GAL	HYDRAULIC OIL		SANDED	GROUND SURFACE	CLOSED NR N
HADDAM	2654	05/19/95		122 KILLINGWORTH RD	
173CON	#2 FUEL OIL		CONTAINED/REM	GROUND SURFACE	CLOSED NR N
HADDAM	3728	07/11/95	JACK MICHAEL (MICHAEL'S GARAGE INC)	463 PLAINS RD	
UNKNOWN	WASTE OIL		REFERRED	GROUND SURFACE	CLOSED 935 N
HADDAM	4533	08/03/95	NORTHEAST UTILITIES	LITTLE CITY RD CAMPGROUND	
UNKNOWN	TRANSFORMER OIL NON PCB		CONTAINED/REM	GROUND SURFACE	CLOSED NR N
HADDAM	4787	08/23/95	EMANUEL PITRUZZELLO	76 WIESE ALBERT RD	
UNKNOWN	LUBE OIL/MINERAL OIL		REFERRED	WELL	CLOSED NR N
HAMDEN	56	01/03/95	CALDOR'S/MIKE PALMIERI PAINTING	2300 DIXWELL AVE	
14GAL	XYLENE		OTHER	INSIDE BUILDING	CLOSED 924 N
HAMDEN	308	01/05/95	HENNY PENNY GAS STATION	3048 DIXWELL AVE	
10GAL	GASOLINE		SANDED	GROUND SURFACE	CLOSED NR N
HAMDEN	318	01/07/95	TOWN OF HAMDEN	120 WOODLAWN ST	
500GAL	SEWAGE		REPAIRED LINE	INSIDE BUILDING	CLOSED NR N
HAMDEN	116	01/09/95	REGENCY ARCHITECTURAL METALS	1352 DIXWELL AVE	
3DRM	MEK/WASTE OIL		CONTAINED/REM	GROUND SURFACE	CLOSED 922 Y
HAMDEN	468	01/24/95	PROPERTY OWNER	132 SHEPARD ST	
1GAL	#2 FUEL OIL		CONTAINED/REM, OTHER	INSIDE BUILDING	CLOSED NR N
HAMDEN	542	01/31/95	REBERT DEPINO	1756 WHITNEY AVE	
1GAL	#2 FUEL OIL		PUMPED OUT , REMOVED TANK	GROUND SURFACE	CLOSED NR N
HAMDEN	693	02/01/95	RESIDENT	136 STILL HILL RD	
UNKNOWN	#2 FUEL OIL		CONTAINED/REM	INSIDE BUILDING	CLOSED NR N
HAMDEN	595	02/03/95	COYLE	945 HARTFORD TNP	
1GAL	#2 FUEL OIL		REMOVED TANK	GROUND SURFACE	CLOSED NR N
HAMDEN	687	02/07/95	RESIDENT	134 CEDAR ST	
1GAL	#2 FUEL OIL		CONTAINED/REM	INSIDE BUILDING	CLOSED NR N
HAMDEN	720	02/08/95	LAWRENCE ANDERSON	4444 WHITNEY AVE	
1GAL	#2 FUEL OIL		CONTAINED/REM	GROUND SURFACE	CLOSED NR N
HAMDEN	700	02/10/95	ROSEMARY MCCARTHY	34 BRIARCLIFF RD	
1GAL	#2 FUEL OIL		REPAIRED LINE	INSIDE BUILDING	CLOSED NR N
HAMDEN	1052	02/11/95	POND HOLLOW CONDOS	3379 WHITNEY AVE	
100GAL	SEWAGE		REFERRED	SURFACE WATER	CLOSED NR N

CONNECTICUT DEPARTMENT OF ENVIRONMENTAL PROTECTION
BUREAU OF WASTE MANAGEMENT (PROGRAM P3-95)
SPILL INCIDENT CORRECTIVE ACTIONS TAKEN FOR 1995

14:33 Tuesday, Apr 28, 1998 136

TOWN SPILLED	CASE #	DATE SPILL	POLLUTERS NAME	ADDRESS OF INCIDENT	1136
QUANTITY	DISCHARGE SUBSTANCE		CORRECTIVE ACTION(S) TAKEN	WATER BODY/MEDIA	STATUS BADGE
GUILFORD	4420	08/15/95	VALVOLINE INSTANT LUBE	POST RD/SEABREEZE	
UNKNOWN	ANTIFREEZE		NONE REQUIRED	SURFACE WATER	CLOSED 936 N
GUILFORD	4710	08/21/95	RICK AYOTTE	WEST RIVER	
5GAL	GASOLINE/MOTOR OIL		CONTAINED/REM	SURFACE WATER	CLOSED 922 N
GUILFORD	5146	09/07/95		1795 BOSTON POST RD	
5GAL	PAINT THINER/SOLVENTS		REMOVED ,OTHER	AIR	CLOSED 924 N
GUILFORD	5060	09/08/95	MITCHELL KESZYKZI	440 BRIARWOOD/NEW ENGLAND RD	
5GAL	DIESEL FUEL		SOIL REMOVAL ,REFERRED	GROUND SURFACE	CLOSED 922 N
GUILFORD	5236	09/21/95	CHARLOTTE CAMP	59 BALDWIN ST	
25YRD	#2 FUEL OIL		REMOVED TANK ,SOIL REMOVAL ,REFERRED	GROUND SURFACE	CLOSED NR N
GUILFORD	5388	09/29/95		5 SPARROW BUSH LANE	
UNKNOWN	#2 FUEL OIL		REMOVED TANK ,SOIL REMOVAL ,REFERRED	GROUND SURFACE	CLOSED NR N
GUILFORD	5784	10/19/95		I-95 EX 57 COMMUTER LOT	
2GAL	MOTOR OIL		CONTAINED/REM	GROUND SURFACE	CLOSED NR N
GUILFORD	6043	11/02/95	VINCENT STRAWSON	472 LAKE DRIVE	
20GAL	#2 FUEL OIL		SOIL REMOVAL	INSIDE BUILDING	CLOSED 936 N
GUILFORD	6519	11/09/95	CLINIPAD CORP	66 HIGH ST	
UNKNOWN	#4 OIL		REMOVED TANK ,SOIL REMOVAL	GROUND SURFACE	CLOSED 936 N
GUILFORD	6183	11/13/95	COUNTRY HEAT & FUEL	2293 BOSTON POST RD	
5GAL	DIESEL FUEL		SOIL REMOVAL	GROUND SURFACE	CLOSED NR N
GUILFORD	6444	11/22/95	A & A OIL	800-1000 WEST LAKE AVE	
5GAL	#2 FUEL OIL		CONTAINED/REM	GROUND SURFACE	CLOSED 936 N
GUILFORD	6633	12/07/95	KOBYLUCK SAND & GRAVEL INC	I-95 S/B EX 59	
100GAL	DIESEL FUEL		SANDED ,CONTRACTED	GROUND SURFACE	CLOSED 936 N
GUILFORD	7115	12/09/95		BRUCE LANE/RT 1	
UNKNOWN	CEMENT		CONTRACTED	GROUND SURFACE	CLOSED 936 N
HADDAM	255	01/09/95	NEW ENGLAND HOMES INC	QUARRY RD	
4GAL	HYDRAULIC OIL		CONTAINED/REM	GROUND SURFACE	CLOSED NR N
HADDAM	140	01/10/95	CT YANKEE POWER PLANT	CT YANKEE POWER PLANT	
UNKNOWN	HYDRAZINE/COOLING WATER 4 PPM			INSIDE BUILDING	CLOSED NR N
HADDAM	426	01/25/95	C WHITE & SONS	57 ISLAND DOCK RD	
50GAL	#2 FUEL OIL		SANDED ,PUMPED OUT	GROUND SURFACE	CLOSED 923 N
HADDAM	557	02/01/95	NORTHEAST UTILITIES	210 HAYDEN HILL RD	
0.5GAL	TRANSFORMER OIL		CONTAINED/REM	GROUND SURFACE	CLOSED NR N

CONNECTICUT DEPARTMENT OF ENVIRONMENTAL PROTECTION
BUREAU OF WASTE MANAGEMENT (PROGRAM P3-94)
SPILL INCIDENT CORRECTIVE ACTIONS TAKEN FOR 1994

13:06 Tuesday, 10/10/1998 139

WATER BODY/MEDIA	STATUS	BADGE
ADDRESS OF INCIDENT		1136
CORRECTIVE ACTION(S) TAKEN		
CASE # DATE SPILL POLLUTERS NAME		
DISCHARGE SUBSTANCE		
QUANTITY		
WATER SPILLED		
ADDAM	2394 04/29/94 MICHAELS AUTO SALVAGE	PLAINS RD/TURKEY HILL RD
UNKNOWN	WASTE OIL	GROUND SURFACE
ADDAM	2264 05/04/94	SCOVILLE RD EXT
20GAL	DIESEL FUEL	GROUND SURFACE
ADDAM	2632 05/23/94 RAND CONSTRUCTION	SCOVILLE RD EXT
25GAL	HYDRAULIC OIL	GROUND SURFACE
ADDAM	3849 07/07/94 NORTHEAST UTILITIES	OLD PONSETT RD
UNKNOWN	TRANSFORMER OIL NON PCB	GROUND SURFACE
ADDAM	3723 07/08/94 RESIDENT	1230 RT 154
UNKNOWN	POOL WATER	SURFACE WATER
ADDAM	4062 07/19/94 NORTHEAST UTILITIES	CLARK ST/WALKELY HILL RD
15GAL	HYDRAULIC OIL	GROUND SURFACE
ADDAM	4654 08/09/94	RT 9 S/B EX 9-10
10GAL	GASOLINE	GROUND SURFACE
ADDAM	4769 08/18/94 HADDAM-KILLINGWORTH HIGH SCHOOL	LITTLE CITY RD
10GAL	DIESEL FUEL	SURFACE WATER
ADDAM	5221 09/03/94 CAMELOT CRUISE LINES	6 MARINA PARK
10GAL	DIESEL FUEL	CONNECTICUT
ADDAM	5647 09/21/94	HIGGANUM RESERVOIR
UNKNOWN	ALGAE	HIGGANUM RESERVOIR
ADDAM	7659 12/26/94 NORTHEAST UTILITIES	GUNGER HILL/ARKAY RD
0.5GAL	TRANSFORMER OIL NON PCB	GROUND SURFACE
ADDAM	7677 12/28/94 HADDAM ELEMENTARY SCHOOL	SAYBROOK RD
UNKNOWN	#2 FUEL OIL	GROUND SURFACE
AMDEN	194 01/20/94 EASTERN FUEL CORP	84 MATHER ST
150GAL	#2 FUEL OIL	GROUND SURFACE
AMDEN	567 01/28/94	PUTNAM/NEWHALL/DIXWELL
UNKNOWN	GASOLINE/DIESEL FUEL	GROUND SURFACE
AMDEN	425 02/02/94	WEST RIDGE PLAZA/APT 1
UNKNOWN	#2 FUEL OIL	GROUND SURFACE
AMDEN	591 02/09/94 TORELLO	34 SQUIRE LANE
50GAL	#2 FUEL OIL	G A A AREA
AMDEN	880 02/14/94	RT 40 CONNECT/WHITNEY/TODD
30GAL	#2 FUEL OIL	GROUND SURFACE

CONNECTICUT DEPARTMENT OF ENVIRONMENTAL PROTECTION
BUREAU OF WASTE MANAGEMENT (PROGRAM P3-94)
SPILL INCIDENT CORRECTIVE ACTIONS TAKEN FOR 1994

13:06 Tuesday,

11/03/1998 138

TOWN SPILLED	CASE #	DATE SPILL	POLLUTERS NAME	CORRECTIVE ACTION(S) TAKEN	ADDRESS OF INCIDENT	STATUS	BADGE
QUANTITY	DISCHARGE SUBSTANCE				WATER BODY/MEDIA		
GUILFORD		5763 10/05/94		CONTAINED/REM	THANKFUL STOW RD	CLOSED	NR N
3GAL	#2 FUEL OIL				GROUND SURFACE		
GUILFORD		5793 10/07/94		CONTAINED/REM	351 NEW WHITFIELD	CLOSED	NR N
UNKNOWN	ACID RINSE - CITRIC ACID/SOAPY H2O/TUMBLING WA				GROUND SURFACE		
GUILFORD		5912 10/14/94	GEORGE WILCOX	REMOVED TANK , SOIL REMOVAL	340 VINEYARD POINT RD	CLOSED	936 N
UNKNOWN	#2 FUEL OIL				GROUND WATER		
GUILFORD		6235 10/14/94	A P A TRANSPORT	NONE REQUIRED	I-95 S/B EX 57	CLOSED	936 N
300GAL	DIESEL FUEL				GROUND SURFACE		
GUILFORD		5969 10/18/94		REMOVED , CONTRACTED	RT 80/FD STATION #4	CLOSED	936 Y
55GAL	UNK OIL				GROUND SURFACE		
GUILFORD		6307 10/31/94			CLEAR LAKE RD	CLOSED	NR N
UNKNOWN	#2 FUEL OIL				SURFACE WATER		
GUILFORD		6715 11/07/94	D J KING	CONTRACTED	I-95 S/B EX 56	CLOSED	922 N
100GAL	DIESEL FUEL				GROUND SURFACE		
GUILFORD		7126 11/25/94	RESIDENT	CONTAINED/REM	87 BUNKER HILL RD	CLOSED	NR N
UNKNOWN	#2 FUEL OIL				INSIDE BUILDING		
GUILFORD		7167 12/04/94	FRANK CERAZZI	CONTRACTED	27 HIDDEN LANE	CLOSED	924 N
100GAL	#2 FUEL OIL				GROUND SURFACE		
GUILFORD		7085 12/06/94		CONTRACTED	LEDGE/LONG HILL RD	CLOSED	917 Y
5GAL	EITOPHENE P-3000 PRIMER				SWALE		
GUILFORD		7301 12/08/94	RESIDENT	CONTAINED/REM	218 BLUFF VIEW DRIVE	CLOSED	NR N
UNKNOWN	#2 FUEL OIL				INSIDE BUILDING		
GUILFORD		7413 12/16/94	EAST RIVER OIL	CONTAINED/REM	74 LITTLE HARBOR RD	CLOSED	NR N
3GAL	#2 FUEL OIL				GROUND SURFACE		
HADDAM		3791 08/10/93	NELSON FUEL	CONTAINED/REM	373 CHAMBERLAIN HILL	CLOSED	NR N
20GAL	DIESEL FUEL				GROUND SURFACE		
HADDAM		691 02/05/94		NONE REQUIRED	EAST HADDAM BRIDGE	CLOSED	932 N
20GAL	#2 FUEL OIL				CT RIVER		
HADDAM		1782 04/04/94	NORTHEAST UTILITIES	CONTAINED/REM	CAMP BETHEL RD	CLOSED	NR N
5GAL	TRANSFORMER OIL		NON PCB		GROUND SURFACE		
HADDAM		1712 04/12/94	REPUBLIC OIL	OTHER	210 SAYBROOK RD	CLOSED	935 N
UNKNOWN	GASOLINE				GROUND SURFACE		
HADDAM		2047 04/22/94	NORTHEAST UTILITIES	SOIL REMOVAL	LITTLE CITY RD	CLOSED	NR N
1GAL	TRANSFORMER OIL				GROUND SURFACE		

CONNECTICUT DEPARTMENT ENVIRONMENTAL PROTECTION
BUREAU OF WASTE MANAGEMENT (PROGRAM P3-93)
SPILL INCIDENT CORRECTIVE ACTIONS TAKEN FOR 1993

12:32 Tuesday, Apr 28, 1998 126

TOWN SPILLED	CASE #	DATE SPILL	POLLUTERS NAME	CORRECTIVE ACTION(S) TAKEN	ADDRESS OF INCIDENT	STATUS	BADGE
QUANTITY	DISCHARGE	SUBSTANCE					
GUILFORD	3036	06/09/93	UNKNOWN	REFERRED	GUILFORD HARBOR	CLOSED	NR N
GUILFORD	3295	07/02/93	OCE BRUNING INC	REFERRED	HUBBARD RD/409 LONG HILL RD	CLOSED	922 N
GUILFORD	4040	07/15/93	CAUSTIC MAT'L (BOILER CLEANER)	NONE REQUIRED	1135 WEST LAKE AVE	CLOSED	NR N
GUILFORD	4120	08/02/93	NORTHEAST UTILITIES	CONTAINED/REM	CLEAR LAKE	CLOSED	NR N
GUILFORD	4501	08/26/93	NORTHEAST UTILITIES	CONTAINED/REM	RT 1	CLOSED	NR N
GUILFORD	5072	09/20/93	BANK OF BOSTON CONNECTICUT	REMOVED TANK ,SOIL REMOVAL	GROUND SURFACE	CLOSED	NR N
GUILFORD	6478	11/23/93	NORTHEAST UTILITIES	CONTAINED/REM	1069 BOSTON POST RD	CLOSED	936 N
GUILFORD	6638	12/05/93	NON PCB	NONE REQUIRED	GROUND SURFACE	CLOSED	NR N
GUILFORD	7091	12/30/93	NORTHEAST UTILITIES	SANDED	JEFFERSON DRIVE/RT 1	CLOSED	NR N
HADDAM	287	01/14/93	DALE COMSTOCK	SANDED	GROUND SURFACE	CLOSED	NR N
HADDAM	2209	05/05/93	NORTHEAST UTILITIES	SOIL REMOVAL	RT 81/RT 9	CLOSED	932 N
HADDAM	3773	07/18/93	KEVIN BRUSSEAU	NONE REQUIRED	GROUND SURFACE	CLOSED	NR N
HADDAM	4138	08/09/93	JOSEPH T ROSSI	SOIL REMOVAL	GUNGER HILL/LITTLE CITY RD	CLOSED	NR N
HADDAM	5588	10/11/93	DANIELS OIL CO	CLEANED ,SOIL REMOVAL	27 KILLINGWORTH RD	CLOSED	917 N
HADDAM	6245	11/16/93	ROSI CORP	NONE REQUIRED	SURFACE WATER	CLOSED	935 N
HADDAM	3422	07/05/92	STOP & SHOP	CONTAINED/REM, CONTRACTED	BERLIN RD (RT 154)	CLOSED	935 N
HADDAM	72	01/02/93	UNITED ILLUMINATING	CLEANED	STREAM	CLOSED	935 N
HADDAM			GREEN TAG		24 MCTIGH RD	CLOSED	NR N
HADDAM					GROUND SURFACE	CLOSED	NR N
HADDAM					DEPOT RD	CLOSED	935 N
HADDAM					BROOK	CLOSED	935 N
HADDAM					1245 DIXWELL AVE	CLOSED	NR N
HADDAM					GROUND SURFACE	CLOSED	NR N
HADDAM					1399 DIXWELL AVE	CLOSED	NR N
HADDAM					GROUND SURFACE	CLOSED	NR N

CONNECTICUT DEPARTMENT ENVIRONMENTAL PROTECTION
BUREAU OF WASTE MANAGEMENT (PROGRAM P3-92)
SPILL INCIDENT CORRECTIVE ACTIONS TAKEN FOR 1992

11:46 Tuesday, April 28, 1998 117

TOWN SPILLED	DISCHARGE	CASE #	DATE SPILL	POLLUTERS NAME	CORRECTIVE ACTION(S) TAKEN	ADDRESS OF INCIDENT	STATUS	BADGE
HADDAM	UNKNOWN	5890			NONE	RT 82 RAMP TO RT 9	CLOSED	933 N
HADDAM	BLACK CHEMICAL SUBSTANCE	525	02/04/92	NELSON OIL CO		GROUND WATER		
HADDAM	35GAL #2 FUEL	894	02/24/92	NORTHEAST UTILITIES		57 ISLAND DOCK RD	CLOSED	NR N
HADDAM	1GAL OIL	1256	03/06/92	MICHAEL PIPELINE CO	CONTAINED/REM	GROUND SURFACE	CLOSED	NR N
HADDAM	10GAL BENTONITE & WATER	1254	03/07/92	DUNBAR ARMORED SECURITY	OTHER	BEAVER MEADOW RD	CLOSED	NR N
HADDAM	40GAL DIESEL FUEL	1363	03/25/92	MICHAELS AUTO SALVAGE	SANDED	GROUND SURFACE	CLOSED	932 N
HADDAM	UNKNOWN OILS,, GASOLINE, ANTIFREEZE	1430	03/27/92	MR/MRS JOHN MICHAEL	NONE	JUNKYARD PLAINS RD	CLOSED	NR N
HADDAM	UNKNOWN WASTE OIL	2442	05/17/92	NORTHEAST UTILITIES	REFERRED	GROUND SURFACE	CLOSED	933 N
HADDAM	15GAL OIL	1985	05/28/92		CLEANED	RT 81	CLOSED	NR N
HADDAM	UNKNOWN OIL	3053	06/23/92	NORTHEAST UTILITIES	NONE	GROUND SURFACE	CLOSED	NR N
HADDAM	5GAL TRANSFORMER NON PCB	4289	08/26/92		CONTAINED/REM	RT 154 DARMAR MIDWAY MARINA	CLOSED	NR N
HADDAM	1GAL OIL	4734	09/17/92	NORTHEAST UTILITIES	DISSAPATED , EVAPORATED	CT RIVER	CLOSED	NR N
HADDAM	4GAL TRANSFORMER OIL NON PCB	4915	09/25/92	NORTHEAST UTILITIES	CONTAINED/REM	RUDDY RD	CLOSED	NR N
HADDAM	0.5GAL TRANSFORMER OIL >50 PPM	6726	12/22/92	C W WHITE PETROLEUM	CONTAINED/REM, REFERRED	GROUND SURFACE	CLOSED	NR N
HADDAM	75GAL #2 FUEL OIL	2203			CONTAINED/REM	11C HADDAM SUBSTATION	CLOSED	NR N
HADDAM	UNKNOWN WASTE OIL	3413		LAILAW BUS CO	NONE REQUIRED	GROUND SURFACE	CLOSED	923 N
HADDAM	UNKNOWN GASOLINE	3828		RADIO SHACK	PUMPED OUT , REMOVED TANK	ISLAND DOCK RD	CLOSED	921 N
HADDAM	UNKNOWN UNK ODOR				DISSAPATED , OTHER	BROOK	CLOSED	924 N
HADDAM						905 WHITNEY AVE		
HADDAM						SURFACE WATER		
HADDAM						63 MATHERS ST		
HADDAM						GROUND WATER		
HADDAM						2300 DIXWELL AVE		
HADDAM						AIR	CLOSED	921 N

CONNECTICUT DEPARTMENT ENVIRONMENTAL PROTECTION
BUREAU OF WASTE MANAGEMENT (PROGRAM P3-91)
SPILL INCIDENT CORRECTIVE ACTIONS TAKEN FOR 1991

11:40 Tuesday, 7

28, 1998 94

TOWN SPILLED	CASE #	DATE SPILL	POLLUTERS NAME	CORRECTIVE ACTION(S) TAKEN	ADDRESS OF INCIDENT	STATUS	1136
QUANTITY	DISCHARGE SUBSTANCE				WATER BODY/MEDIA		BADGE
HADDAM	2519	06/26/91	BERKSHIRE PETROLEUM	CONTAINED/REM	1 MARINE PARK	CLOSED	NR N
18GAL	DIESEL FUEL				1 MARINE PARK CAMELOT CRUISES	CLOSED	NR N
HADDAM	2666	07/10/91	CAMELOT CRUISES	NONE	CT RIVER	CLOSED	NR N
0.5GAL	DIESEL				969 KILLINGWORTH RD RT 81	CLOSED	936 N
HADDAM	2823	07/22/91	SAFETY KLEEN	SANDED , OTHER	WALKELY HILL RD.	CLOSED	NR N
10GAL	MINERAL SPIRITS				SPENT FUEL BLDG	CLOSED	NR N
HADDAM	4359	08/19/91	NORTHEAST UTILITIES	CONTAINED/REM	GROUND SURFACE	CLOSED	NR N
UNKNOWN	TRANSFORMER OIL (NON PCB)			- CT YANKEE	BLACK TOPPED YD AREA S E CRNR	CLOSED	NR N
HADDAM	3454	08/27/91	NORTHEAST UTILITIES	REMOVED , OTHER	GROUND SURFACE	CLOSED	NR N
2GAL	DIESEL FUEL				TURBINE BLDG	CLOSED	NR N
HADDAM	4693	09/28/91	NORTHEAST UTILITITS	CONTAINED/REM	INSIDE BUILDING	CLOSED	NR N
0.25GAL	HYDRAULIC OIL				CT YANKEE NUCLEAR PLANT	CLOSED	NR N
HADDAM	4204	10/17/91	NORTHEAST UTILITIES	CONTAINED/REM, CLEANED , OTHER		CLOSED	NR N
1GAL	TURBINE OIL PCB POSITIVE				SPRINGLAND TERRACE	CLOSED	NR N
HADDAM	4534	11/04/91	NORTHEAST UTILITIES	CONTAINED/REM, CLEANED	GROUND SURFACE	CLOSED	NR N
0.25GAL	LUBRICATING OIL				62 PINE STREET	CLOSED	NR N
HAMDEN	37	01/07/91	DEE'S INCORPORATED	CONTAINED/REM	GROUND SURFACE	CLOSED	922 N
15GAL	HYDRAULIC OIL				17 LACONIA	CLOSED	NR N
HAMDEN	51	01/07/91	KASDEN ELMCO	CONTAINED/REM	SURFACE	CLOSED	NR N
1GAL	#2 FUEL OIL				1337 DIXWELL AVENUE	CLOSED	NR N
HAMDEN	59	01/07/91	JOHN P. SPILKA	CONTAINED/REM	AIR	CLOSED	NR N
200GAL	#2 FUEL OIL				1330 DIXWELL AVE	CLOSED	NR N
HAMDEN	83	01/11/91		OTHER		CLOSED	NR N
20LBS	ANHYDROUS AMMONIA LEAK				37 PARK AVENUE	CLOSED	NR N
HAMDEN	2261	01/12/91	KASDEN ELMCO	CONTAINED/REM	GROUND SURFACE	CLOSED	NR N
3GAL	#2 FUEL OIL				34 PIPER RD	CLOSED	921 N
HAMDEN	146	01/16/91	KASDEN ELMCO	CONTAINED/REM	IN BASEMENT	CLOSED	NR N
1GAL	#2 FUEL OIL				125 MORGAN LANE	CLOSED	NR N
HAMDEN	200	01/18/91	ETHEL GARCIA	SOIL REMOVAL	GROUND SURFACE	CLOSED	NR N
UNKNOWN	#2 FUEL OIL				ROUTE 10 NEAR SLEEPY GIANT	CLOSED	NR N
HAMDEN	514	01/27/91		CONTAINED/REM	GROUND SURFACE	CLOSED	NR N
3GAL	GASOLINE			COMPANY		CLOSED	NR N
HAMDEN	499	01/30/91	HITCHCOCK BROTHERS	REMOVED , CONTAINED/REM , CLEANED		CLOSED	NR N
10GAL	#2 FUEL OIL						

CONNECTICUT DEPARTMENT ENVIRONMENTAL PROTECTION
BUREAU OF WASTE MANAGEMENT (PROGRAM P3-91)
SPILL INCIDENT CORRECTIVE ACTIONS TAKEN FOR 1991

11:40 Tuesday, A

28, 1990 93

OWN SPILLED	CASE #	DATE SPILL	POLLUTERS NAME	ADDRESS OF INCIDENT	1136
QUANTITY	DISCHARGE SUBSTANCE		CORRECTIVE ACTION(S) TAKEN	WATER BODY/MEDIA	STATUS BADGE
ROTON		5405 12/26/91	J J SULLIVAN	I-95 N/B EX 92-93	CLOSED 936 N
ROTON 4GAL	CRANK CASE OIL	5407 12/27/91		WETLANDS CULVERT	CLOSED NR N
ROTON 2GAL	GASOLINE	5425 12/30/91		I-95 S/B EX 90-89	CLOSED NR N
ROTON 15GAL	GASOLINE	5435 12/31/91	NAVY SUB BASE	THRESHER AVE	CLOSED NR N
ROTON 15GAL	#2 OIL	224 01/18/91	B R C	GROUND SURFACE	CLOSED NR N
JILFORD 5GAL	#2 FUEL OIL	1313 04/09/91	C L&P	10 EDISON AVE/POLARIS PK HSG	CLOSED NR N
JILFORD 0.1GAL	OIL	1471 04/23/91	LAIDLAW BUS CO/CATHY GILLETTE	GROUND SURFACE	CLOSED NR N
JILFORD 10GAL	GASOLINE	2059 05/29/91	AIDES CARTING - CHESSNUT TRUCK - AGE	241 STATE ST	CLOSED 932 N
JILFORD 100GAL	DIESEL	2897 07/24/91	J B CONST	SURFACE	CLOSED NR N
JILFORD 30GAL	#2	3589 09/07/91	C L&PM	1919 BOSTON POST ROAD	CLOSED NR N
JILFORD 24GAL	TRANSFORMER OIL	3846 09/23/91	NEW ENGLAND CREDIT UNION	NEW ENGLAND RD	CLOSED 932 N
JILFORD UNKNOWN	LEAD PAINT 10,000 PPM 1+	5008 11/29/91	NORTHEAST UTILITIES	EXIT 59 I-95 S/B	CLOSED 921 N
JILFORD UNKNOWN	TRANSFORMER OIL	5031 12/03/91	TOWN OF GUILFORD	SURFACE	CLOSED 932 N
JILFORD 30GAL	GASOLINE	5318 12/19/91		NO. MADISON RD/TWIN BRIDGE RD	CLOSED 932 N
JILFORD UNKNOWN	#2 FUEL OIL	84 01/09/91	NORTHEAST UTILITIES/CT YANKEE	SCHOOL SIDE LANE	CLOSED NR N
ADDAM 1GAL	HYDRAULIC FLUID	1797 05/13/91		GROUND SURFACE	CLOSED NR N
ADDAM UNKNOWN	DRAIN OIL	2291 06/11/91		281 BOSTON ST N.E CREDIT UNION	CLOSED 932 N
ADDAM UNKNOWN	BROWN OILY GLOBS			GROUND SURFACE	CLOSED NR N
				GOOSE LANE	CLOSED NR N
				GROUND SURFACE	CLOSED NR N
				BOSTON ST	CLOSED 932 N
				GROUND	CLOSED 932 N
				1304 WEST ST	CLOSED 932 N
				INSIDE BUILDING	CLOSED NR N
				INJUN HOLLOW RD/CT YANKEE	CLOSED NR N
				GROUND SURFACE	CLOSED NR N
				14 WEIS ALBERT RD	CLOSED NR N
				CT RIVER AT MARKER #76 W BANK	CLOSED 914 N
				CONN RIVER	

CONNECTICUT DEPARTMENT OF ENVIRONMENTAL PROTECTION
Oil and Chemical Spill Section
Hazardous Materials Management Unit

BC

EMERGENCY INCIDENT REPORT

DATE: 9-14-82 TIME: 9:50 AM TOWN OF DISCHARGE: Haddam
FROM: BY: HQ - Trooper Bellahante PHONE: 4240
Trooper Myers
REPRESENTING (COMPANY):
STREET ADDRESS:
CITY:

LOCATION OF DISCHARGE: Candlewood Hill Road - Maple Road
DISCHARGE TYPE: ☒ PETRO () GASEOUS EMISSION () CHEMICAL () OTHER
DISCHARGE SUBSTANCE: Diesel, Oil TOTAL QUANTITY: 10 gal
DATE OF DISCHARGE: 9-14-82 TIME OF DISCHARGE: Approx. 9:30 Leaking from tanker
CONTAINMENT MEASURES: sand

WATER BODY: Culverts along the road TOTAL IN WATER: 0 ?
TOTAL RECOVERED: 0 TOTAL RECOVERED:
DISCHARGER: Moore Construction DISCHARGER STOPPED:
DISCHARGER ACCEPTED LEGAL RESPONSIBILITY:

DISCHARGE CLASS

- | | | | |
|------------------------|------------------------|-------------------|-----------------------|
| 1. UNKNOWN () | 2. MARINE TERMINAL () | 3. INDUSTRIAL () | 4. TRANSPORTATION (✓) |
| 5. PRIVATE () | 6. GOVERNMENTAL () | 7. VESSELS () | 8. COMMERCIAL () |
| 9. INLAND TERMINAL () | | 10. UTILITY () | 99. OTHER () |

CAUSE

- | | | |
|------------------------------|-------------------------------|----------------------------------|
| 1. UNKNOWN () | 2. HOSE FAILURE () | 3. TRANSFER LINE FAILURE (✓) |
| 4. INGROUND TANK FAILURE () | | 5. ABOVE GROUND TANK FAILURE () |
| 6. SADDLE TANK FRACTURE () | | 7. CARGO TANK FRACTURE () |
| 8. FUEL TANK FAILURE () | 9. HULL FRACTURE () | 10. TANK OVERFILL () |
| 11. CONTAINER FAILURE () | 12. VALVE FAILURE () | 13. FIRE () |
| 14. POWER FAILURE () | 15. PUMP FAILURE () | 16. PUMPING () |
| 17. DUMPING () | 18. DISCHARGING () | 19. SINKING () |
| 20. SEEPAGE () | 21. PUMPING BILGE () | 22. OPEN HATCH () |
| 23. VANDALISM () | 24. BLOW BACK () | 25. ROAD OILING OR REPAIR () |
| 26. VEHICULAR ACCIDENT () | 27. TRANSFORMER/CAPACITOR () | 99. OTHER () |

CORRECTIVE ACTIONS

- | | | | |
|----------------------------|-----------------------|-----------------------|---------------------|
| 1. NONE () | 2. NONE REQUIRED () | 3. UNKNOWN () | 4. REMOVED () |
| 5. CONTAINED & REMOVED () | 6. CONTRACTED () | 7. TEST WELL(s) () | 8. DISSIPATED () |
| 9. EVAPORATED () | 10. SANDED (✓) | 11. FOAMED () | 12. REFERRED () |
| 13. CLEANED () | 14. WASHED DOWN () | 15. PUMPED OUT () | 16. NEUTRALIZED () |
| 17. RECOVERY SYSTEM () | 18. REPAIRED LINE () | 19. REPAIRED TANK () | |
| 20. REMOVED TANK () | 99. OTHER () | | |

CLEANUP ACTIONS BEING TAKEN: DPW sanding (local)
AGENCIES NOTIFIED: First responders
CLEANUP CONTRACTOR:
STATUS: () OPEN ☒ CLOSED () MONITORED
INSPECTOR: none LAST DATE INSPECTED: 9-14-82
RECEIVED BY: Suzanne Grenier ASSIGNED TO: BC

SUPPLEMENTAL INFORMATION

Property Owner Town

Phone No. _____

Pollutor Madone Construction

Phone No. _____

Vehicle Ident. Type Dump Truck Reg. # unknown Tank/Box # _____
Operator _____ License # _____
Owner _____

Phone No. _____

Contractor Info. Name _____

Equipment:

Boom _____ Vac Truck _____ Hose _____
Boat _____ F/F Mats. _____ Vactor _____
Special _____ Hand Tools _____ Skimmer _____
Man Power _____

Other Materials: (Haz. Materials)

Samples:

Qty. _____ Qty. _____
Loc. _____ Loc. _____

Contacts: Name _____ Phone No. _____
Name _____ Phone No. _____

ADDITIONAL INFORMATION: Truck had left scene. S.P.D. to follow up cause.

CONNECTICUT DEPARTMENT OF ENVIRONMENTAL PROTECTION
Oil & Chemical Spill Section
Hazardous Materials Management Unit

E# 2152-11/10/87

ASSIGNED TO: MD

EMERGENCY INCIDENT REPORT

DATE: 11/18/87 TIME: 12:45 TOWN OF DISCHARGE: Haddam (Higgin)
FROM: Inland/Wetland BY: Marshall Hower PHONE: 345-2560
REPRESENTING: Nacklam
STREET ADDRESS: _____
CITY: _____
LOCATION OF DISCHARGE: Near Higginum Center - Rte 154
DISCHARGE TYPE: ☒ PETRO () CHEMICAL () GAS. EMISSION () OTHER ()
DISCHARGE SUBSTANCE: Acid Oil TOTAL QUANTITY: ~10 gallons
DATE OF DISCHARGE: 11/17/87 TIME OF DISCHARGE: pm
CONTAINMENT MEASURES: Unknown Source

WATER BODY: Creek Behind Rossi lumber TOTAL IN WATER: 8 - 10 gallons
TOTAL RECOVERED: ~ 8 gallons RECOVERED FROM WATER: 8 gallons
DISCHARGER: Rossi Corp. DISCHARGE STOPPED: yes
DISCHARGER ACCEPTS FINANCIAL RESPONSIBILITY: yes

DISCHARGE CLASS

- | | | | |
|------------------------|------------------------|-------------------|-----------------------|
| 1. UNKNOWN () | 2. MARINE TERMINAL () | 3. INDUSTRIAL () | 4. TRANSPORTATION () |
| 5. PRIVATE () | 6. GOVERNMENTAL () | 7. VESSELS () | 8. COMMERCIAL () |
| 9. INLAND TERMINAL () | 10. UTILITY () | 11. NATURAL () | 99. OTHER () |

CAUSE

- | | | |
|------------------------------|---|-----------------------------|
| 1. UNKNOWN () | 2. HOSE FAILURE () | 3. TRANSF. LINE FAILURE () |
| 4. INGROUND TANK FAILURE () | 5. ABOVE GRND TANK FAIL. () | 6. SADDLE TANK FRACTURE () |
| 7. CARGO TANK FAILURE () | 8. FUEL TANK FAILURE () | 9. HULL FRACTURE () |
| 10. TANK OVERFILL () | 11. CONTAINER FAILURE () | 12. VALVE FAILURE () |
| 13. FIRE () | 14. POWER FAILURE () | 15. PUMP FAILURE () |
| 16. PUMPING () | 17. DUMPING () | 18. ILLEGAL DISCHARGE () |
| 19. SINKING () | 20. SEEPAGE () | 21. PUMPING BILGE () |
| 22. OPEN HATCH () | 23. VANDALISM () | 24. BLOW BACK () |
| 25. ROAD OILING/REPAIR () | 26. VEHICULAR ACCIDENT () | 27. TRANS/CAPACITOR () |
| 28. NATURAL () | 99. OTHER <u>oil was dumped in boiler room drainage</u> () | |

CORRECTIVE ACTIONS

- | | | | |
|----------------------------|---|-----------------------|---------------------|
| 1. NONE () | 2. NONE REQUIRED () | 3. UNKNOWN () | 4. REMOVED () |
| 5. CONTAINED & REMOVED () | 6. CONTRACTED () | 7. TEST WELL(S) () | 8. DISSIPATED () |
| 9. EVAPORATED () | 10. SANDED () | 11. FOAMED () | 12. REFERRED () |
| 13. CLEANED () | 14. WASHED DOWN () | 15. PUMPED OUT () | 14. NEUTRALIZED () |
| 17. RECOVERY SYSTEM () | 18. REPAIRED LINE () | 19. REPAIRED TANK () | 20. DISPERSED () |
| 21. REMOVED TANK () | 99. OTHER <u>contained with sorbent</u> () | | |

CLEAN-UP ACTIONS BEING TAKEN: Sorbent put out by company and changed

AGENCIES NOTIFIED: _____

CLEANUP CONTRACTOR: _____

STATUS: () OPEN

RECEIVED BY: S. Brunelle ☒ CLOSED

REQUESTED: _____ ARRIVED: _____

() MONITORED

INSPECTOR: Mark Decaprio CODE: _____

TIME/DATE ASSIGNED TO INSPECTOR _____

ESTIMATED ETA _____

SUPPLEMENTAL INFORMATION

PROPERTY OWNER: Rossi Corp
Higganum CT 06441
Phone Number: 345 4561
345 3194

POLLUTER: Rossi
Phone Number: _____

VEHICLE IDENT: TRACTOR:
Type: _____ Reg. #: _____
Operator: _____ License #: _____
Owner: _____ Phone #: _____
TRAILER:
Type: _____ Reg. #: _____
Operator: _____ Trailer #: _____
Owner: _____ Phone #: _____

CONTRACTOR INFO.: NAME: _____
Equipment:
Boom _____ Vac Truck _____ Hose _____
Boat _____ F/F Mats _____ Vactor _____
Special _____ Hand Tools _____ Skimmer _____
Manpower _____

OTHER MATERIALS: (Haz. Mat. Equipment) _____

SAMPLES:
Qty.: _____ Qty.: _____
Loc.: _____ Loc.: _____

CONTACTS: Name: _____ Phone Number: _____
Name: _____ Phone Number: _____

ADDITIONAL INFORMATION:

Provided Andy Becker (Rossi Attorney) with proper means of keeping inventory of underground tanks at this site.



STATE OF CONNECTICUT
DEPARTMENT OF ENVIRONMENTAL PROTECTION

STATE OFFICE BUILDING HARTFORD, CONNECTICUT 06115



REPORT OF PETROLEUM OR CHEMICAL PRODUCT
DISCHARGE, SPILLAGE, SEEPAGE, FILTRATION

The following information is submitted concerning petroleum or chemical product discharge reported verbally to the Department of Environmental Protection/State Police at Hartford, Connecticut on November 18, 1987 at (location) (date) (time)
by Marshall Hoover, Wetlands Enforcement Officer. (name)

1. Time and date of discharge, spillage, etc.
November 17, 1987, approximately 11:30 O'clock P.M.
2. Location, to include name of town, river, highway, distance from intersection, etc., of the pollution or contamination.
Intersection of Rt. 154 and Rt. 81, Higganum, Connecticut
Small brook to the rear of Rossi Corporation/Rolumco Corporation
3. Type of oil, petroleum or chemical pollutant or contaminant.
No. 2 fuel oil
4. Quantity of discharge, spillage, seepage, filtration.
Approximately 10-15 gallons
5. Cause of pollution or contamination:
 - a. Type of vessel, vehicle, containers, etc., which contained the pollutant or contaminant
Small metal drum
 - b. Describe in detail what actually occurred to cause discharge, spillage, seepage, filtration.
While being moved by an employee within the boiler house,
the drum tipped over, spilling the oil into the boiler room
drain which connected to the storm drains to the subject brook.

- c. If pollutant or contamination was a result of discharge, spillage, seepage, filtration from a moving vessel or vehicle, give location of departure and destination.

N/A

6. Name and address of owner of ship, boat or other vessel, terminal, establishment, vehicle, trailer or machine causing such pollution or contamination.

Was property of Rolumco Corporation, operations maintained by Rossi
Corporation

7. Name and address of person making this report.

Andrew E. Becker, Treasurer, Rossi Corporation, P.O. Box 309
Higganum, Connecticut

8. Title, or relationship to owner, of person making report.

Treasurer - Rossi Corporation


All statements contained herein are true to the best of my knowledge.



Signature of Person Making Report
Andrew E. Becker



STATE OF CONNECTICUT
DEPARTMENT OF ENVIRONMENTAL PROTECTION



REPORT OF PETROLEUM OR CHEMICAL PRODUCT
DISCHARGE, SPILLAGE, SEEPAGE, FILTRATION

The following information is submitted concerning petroleum or chemical product discharge reported verbally to the Department of Environmental Protection/State Police at Rt 154 + 81 (TOWN HWY GARAGE) on 9/9/88 at 2 pm
(location) (date) (time)

by Philip C. Goff
(name)

1. Time and date of discharge, spillage, etc.

on going

2. Location, to include name of town, river, highway, distance from intersection, etc., of the pollution or contamination.

Town of Haddam - 500' from intersection
of Rt 154 + Rt 81

3. Type of oil, petroleum or chemical pollutant or contaminant.

motor oil

4. Quantity of discharge, spillage, seepage, filtration.

1-20 gallons

5. Cause of pollution or contamination:

- a. Type of vessel, vehicle, containers, etc., which contained the pollutant or contaminant containers

- b. Describe in detail what actually occurred to cause discharge, spillage, seepage, filtration.

vandalism

Phone:

165 Capitol Avenue • Hartford, Connecticut 06106

Equal Opportunity Employer

- c. If pollutant or contamination was a result of discharge, spillage, seepage, filtration from a moving vessel or vehicle, give location of departure and destination.

6. Name and address of owner of ship, boat or other vessel, terminal, establishment, vehicle, trailer or machine causing such pollution or contamination.

Town of Haddam
30 Field Park Drive
Haddam CT 06438

7. Name and address of person making this report.

Philip C Gaff, Clark Road Haddam CT 06438

8. Title, or relationship to owner, of person making report.

Superintendent of Public Works

All statements contained herein are true to the best of my knowledge.

Philip C Gaff
Signature of Person Making Report

1567

File: Higganum
misc:

12-1-91

STATE OF CONNECTICUT
DEPARTMENT OF ENVIRONMENTAL PROTECTION
122 Washington Street, Hartford, Connecticut 06106

COMPLAINT FORM

WATER COMPLIANCE

TOWN: Higganum DATE: 9/18/91
COMPLAINANT Linda Boothroyd 34 Holl Ave
(Name and Address)
TELEPHONE NUMBER 345-8284
LOCATION OF SITE Same
LAND OWNER _____

STATEMENT OF COMPLAINT

Higganum Reservoir - blue-green water - looks
as if some one dumped something

A Levitt 9/10/91
COMPLAINT RECEIVED BY COMPLAINT REFERRED TO DATE

INVESTIGATION REPORT:

Description: (Include Diagram if necessary)

The Problem is a High Concentration of Blue Green Algae Lab
Identified 3 different types from Sample Taken
I called Linda Boothroyd and left a message for her on her answering Machine.

RECEIVING STREAM: Higganum Reservoir WATERSHED Ct River

ACTION TO BE TAKEN AND/OR NEEDED TO ALLEVIATE CONDITIONS:

N/A

INVESTIGATED BY Marshall Hoover DATE: 9-18-91
UNIT Water Management

CORRECTIVE ACTIONS TAKEN:

- 1 ☐ None 8 ☒ Dissipated 15 ☐ Pumped Out 22 ☐ Soil Removal
 2 ☐ None required 9 ☒ Evaporated 16 ☐ Neutralized 23 ☐ UST Enforcement
 3 ☐ Unknown 10 ☐ Sanded 17 ☐ Recovery System 24 ☐ Other: _____
 4 ☐ Removed 11 ☐ Foamed 18 ☐ Repaired Line
 5 ☐ Contained/Remove 12 ☐ Referred 19 ☐ Repaired Tank
 6 ☐ Contracted 13 ☐ Cleaned 20 ☐ Dispersed
 7 ☐ Test Wells 14 ☐ Washed Down 21 ☐ Removed Tank

☐ CLEAN-UP CONTRACTOR(S): _____ DID DEP HIRE CLEAN-UP CONTRACTOR(S): ☐ Yes ☒ No DATE: _____

Requested: _____ Arrived: _____ (Military Time)

RECEIVED BY: 205 INSPECTOR ASSIGNED: NO NOTIFICATION

DATE ASSIGNED: 10/18/12 11/19/12 TIME ASSIGNED: _____ (Military Time)
 Month Date Year

ESTIMATED TIME OF ARRIVAL: _____ STATUS: ☐ Open ☒ Closed ☐ Monitored

LEAKING UNDERGROUND STORAGE TANK REPORT SECTION (for administrative use only)

Tank Sizes	Leak	Type of Product	Emergency	Overfill	Removal	Tank	Piping	Remediation	Complete	Referral
	<input type="checkbox"/>		<input type="checkbox"/>	<input type="checkbox"/>	<input type="checkbox"/>	<input type="checkbox"/>	<input type="checkbox"/>	<input type="checkbox"/>	<input type="checkbox"/>	<input type="checkbox"/>
	<input type="checkbox"/>		<input type="checkbox"/>	<input type="checkbox"/>	<input type="checkbox"/>	<input type="checkbox"/>	<input type="checkbox"/>	<input type="checkbox"/>	<input type="checkbox"/>	<input type="checkbox"/>
	<input type="checkbox"/>		<input type="checkbox"/>	<input type="checkbox"/>	<input type="checkbox"/>	<input type="checkbox"/>	<input type="checkbox"/>	<input type="checkbox"/>	<input type="checkbox"/>	<input type="checkbox"/>
	<input type="checkbox"/>		<input type="checkbox"/>	<input type="checkbox"/>	<input type="checkbox"/>	<input type="checkbox"/>	<input type="checkbox"/>	<input type="checkbox"/>	<input type="checkbox"/>	<input type="checkbox"/>
	<input type="checkbox"/>		<input type="checkbox"/>	<input type="checkbox"/>	<input type="checkbox"/>	<input type="checkbox"/>	<input type="checkbox"/>	<input type="checkbox"/>	<input type="checkbox"/>	<input type="checkbox"/>
	<input type="checkbox"/>		<input type="checkbox"/>	<input type="checkbox"/>	<input type="checkbox"/>	<input type="checkbox"/>	<input type="checkbox"/>	<input type="checkbox"/>	<input type="checkbox"/>	<input type="checkbox"/>

SUPPLEMENTAL INFORMATION

1. If this is a chemical release and was not reported by 911 emergency response system, does this release require a Notification be sent per Public Act 90-276? ☐ Yes ☐ No

2. Status of notification ☐ sent 3. Is this an 1136 case? ☐ Yes ☐ No 4. 1136 Case No. _____ 5. Is this a Federal 311K case? ☐ Yes ☐ No 6. PIN _____

7. Has the Cost Recovery Expenditure Summary been initiated? ☐ Yes ☐ No 8. Incident Code

PROPERTY OWNER: ☐ State ☐ Municipal ☐ Corporation ☐ Private ☐ Federal ☐ Unknown

POLLUTER: ☐ Truck ☐ Trailer ☐ Owner _____ ☐ Operator _____

VEHICLE IDENTIFICATION: MAKE _____ MODEL _____ REGISTRATION _____ OWNER OF VEHICLE _____

ADDITIONAL INFORMATION: _____

HAS THIS REPORT BEEN UPDATED WITH THE INSPECTOR'S REPORT? ☐ No ☐ Yes Date: _____

Common Identifier: _____

CONNECTICUT DEPARTMENT OF ENVIRONMENTAL PROTECTION
BUREAU OF WASTE MANAGEMENT, OIL AND CHEMICAL SPILL RESPONSE DIVISION
EMERGENCY INCIDENT REPORT FORMCASE NO. 92-4289

ASSIGNED TO: _____

DATE: 10/8/12/61/9/21TIME: (Military) 16:40TOWN: (Higganum) HaddamREPORTED BY: Gary ButlerTELEPHONE: Business () 345-8770 Home () _____Representing: PrivateStreet 9 Lake AveTown Higganum

State _____

Zip Code _____

INCIDENT LOCATION: Rt 81 E. end of Reservoir near dam (Higganum Reservoir)

TYPE OF INCIDENT:

LONGITUDE READING: _____

LATITUDE READING: _____

G.I.S. _____

☐ Petroleum ☐ Chemical ☐ Dielect ☐ Gaseous ☐ Hazardous Waste ☐ Sewage related ☐ Biomedical ☐ Algae ☐ Other _____DISCHARGE SUBSTANCE: unknown oil

QUANTITY:

gallon(s)

cubic yards

cubic feet

lb(s)

concentration

drum(s)

If this is a chemical release does this incident constitute a SARA 304 Release? ☐ Yes ☐ No If yes, then you must obtain the following additional information:☐ SARA 304 Release - Extremely Hazardous Substance ☐ CERCLA Hazardous Substance Federal exceeding R.Q. ☐ Cross property line ☐ Protective actions have been taken

R.Q. #'s: _____ Total lb(s) _____ lb(s)

SARA Title III: Describe protective actions and provide medical information:

DATE OF SPILL: 10/8/12/61/9/21 ☒ unknown ☐ on-goingTIME OF SPILL: 18:00
(Military Time)HAS THE RELEASE BEEN TERMINATED? ☐ Yes ☐ No ☐ on-going ☒ unknown ReleaseHAS THE RELEASE BEEN CONTAINED? ☐ Yes ☐ No ☒ no decisionMisc. Info: Oil sheen on water, and oil splottches on surface.WATER BODY: Higganum Reservoir ☐ River ☐ L.I.S. ☐ Tributary ☐ Catch Basin/Storm drain ☐ PondMEDIA: ☐ air ☒ surface water ☐ ground water ☐ ground surface ☐ inside building ☐ other _____

TOTAL IN WATER: _____

TOTAL RECOVERED FROM WATER: 0

QUANTITY RECOVERED: _____

POLLUTER NAME: NOT DETERMINED

Polluter Mailing Address _____

Phone _____

POLLUTER ACCEPTS FINANCIAL RESPONSIBILITY? ☐ Yes ☒ No ☐ unknown ☐ polluter unknownCLEAN-UP ACTIONS BEING TAKEN: DISSIPATEDAGENCIES NOTIFIED: ☐ EPA-LEXINGTON ☐ U.S. COAST GUARD ☐ LOCAL FIRE MARSHAL ☐ LOCAL FIRE ☐ LOCAL POLICE ☐ Other _____☐ AQUACULTURE ☐ STATE D.O.H.S. ☐ DEP/EQ/WATER ☐ DEP/EQ/AIR ☐ DEP/EQ/WASTE ☐ WEED/HW ☐ WEED/SW ☐ PMD ☐ UST ☐ SRCD ☐ DEP/AIR
☐ DEP/EC ☐ P&F ☐ F&W ☐ OPS ☐ OTHER _____ State Agencies: _____DATE OF NOTIFICATION: 10/8/12/61/9/21TIME OF NOTIFICATION: 16:40
(Military Time)

DISCHARGE CLASS:

☒ Unknown4 ☐ Industrial7 ☒ Private10 ☐ Utility2 ☐ Marine Terminal5 ☐ Transportation8 ☐ Vessel11 ☐ Natural3 ☐ Inland Terminal6 ☐ Governmental9 ☐ Commercial12 ☐ Other _____

CAUSE OF INCIDENT:

☒ Unknown7 ☐ Cargo Tank Failure13 ☐ Fire19 ☐ Sinking25 ☐ Road Oiling/Repair2 ☐ Hose Failure8 ☐ Fuel Tank Failure14 ☐ Power Failure20 ☐ Seepage26 ☐ Motor Vehicle accident3 ☐ Transfer Line Failure9 ☐ Hull Fracture15 ☐ Pump Failure21 ☐ Pumping Bilge27 ☐ Trans./Capacitor4 ☐ Inground Tank Failure10 ☐ Overfill16 ☐ Pumping22 ☐ Open Hatch28 ☐ Natural5 ☐ Above Ground Tank Failure11 ☐ Container Failure17 ☐ Dumping23 ☐ Vandalism29 ☐ Leaking UST Report6 ☐ Saddle Tank Failure12 ☐ Valve Failure18 ☒ Illegal Discharge24 ☐ Blow Back30 ☐ Other: _____

STATE OF CONNECTICUT

Department of Health Services
Bureau of Laboratories
10 Clinton St.
P.O. Box 1689
Hartford, CT 06144
TELEPHONE: (203) 566-5063

DEP OIL AND CHEMICAL SPILLS
165 CAPITAL AVE.

HARTFORD

CT 06106

I.D.	ACCESSION NO.	ACCOUNT NO.	AGE	S	PAGE
C-1	16096128	A01310	0		1
INFORMATION					
MISC. NEALS CLEANERS HADDAM					

COLLECTED	RECEIVED	REPORTED
/ / 21:00	07/19/93 13:41	07/28/93 08:25

COMMENT:

FINAL REPORT

TEST(S)

RESULT(S)

SAMPLE OF:
NAME OF TREATMENT PLANT: MISC.
COLLECTED BY B. EMANUELSON TITLE: INSPECTOR
DATE SHIPPED: 07/19/93 COMPOSITE: NO
NO. & KIND OF BOTTLE: 1 BB

HEADSPACE ANALYSIS PERFORMED ON 21 JULY 93 THE FOLLOWING
WAS NOTED.

TETRACHLOROETHYLENE 370 UG/L

HEADSPACE FID/FID

20 July-23

SAMPLES:

Quantity: 1

Quantity: 1

Location: Storndrain

Location: Chiller discharge

CONTACTS:

Name: George Heger

Telephone: 345-2929

Name: Kevin Brusseau - Neals Cleaners

Telephone: 345-2777

Scott R. Brokes - F.M.

375-8531

ADDITIONAL INFORMATION:

Subject incident involved a complaint made to this dept regarding possible dumping of solvents from Neals Cleaners located at 27 Killigworth Rd in Haddam. The following is a summary of my investigation conducted on 7-18-93.

Neals Cleaners owner of the Neals Cleaners stated that the discharge that the complainant observed was just water from his chiller. Samples were taken by this inspector and Inspector worked to verify contents of discharge.

The complainant also stated that a strong pungent odor was present during this discharge. According to Mr. Brusseau water entered a still which produced steam with Perchloroethylene. This inspector detected a very strong solvent odor inside Neals Cleaners. This problem was mitigated by turning fans on.

Tenants who live above stated that they have a problem with a strong solvent odor at

certain times of the day. One fan used for venting is located 1' below a bedroom window. A tenant had a pet Rabbit 2' from this fan outside his front door, according to the tenant this rabbit went into convulsions and had to be killed. At the present time there may be a health concern at the subject location. This inspector contacted Scott Brokes Fire Marshal with the town of Haddam, Mr. Brokes informed this inspector that the local Health Dept would be notified. This inspector also contacted DEP Air management for possible emission violations. Sample results from Storndrain NO.

STATE OF CONNECTICUT

Department of Health Services
Bureau of Laboratories
10 Clinton St.
P.O. Box 1689
Hartford, CT 06144
TELEPHONE: (203) 566-5063

DEP OIL AND CHEMICAL SPILLS
165 CAPITAL AVE.

HARTFORD

CT 06106

I.D.	ACCESSION NO.	ACCOUNT NO.	AGE	S	PA
S-1	16096127	A01010	0		
INFORMATION					
MISC. NEALS CHEANERS HADDAM					

COLLECTED	RECEIVED	REPORTED
/ / 19:00	07/19/93 13:41	07/28/93 08:25

ORT:

FINAL REPORT

COMMENT:

TEST(S)

RESULT(S)

SAMPLE OF:
NAME OF TREATMENT PLANT: MISC.
COLLECTED BY B. EMANUELSON TITLE: INSPECTOR
DATE SHIPPED: 07/19/93 COMPOSITE: NO
NO. & KIND OF BOTTLE: 1 GLASS JAR

HEADSPACE ANALYSIS PERFORMED ON 21 JULY 93 THE NONE
DETECTED.

*
EADSPACE FID/FID

29 July 93

RECEIVED
JUL 28 1993
Waste Management Bureau
Oil & Chemical Spill
Response Division



Connecticut Department of Environmental Protection
165 Capitol Avenue
Hartford, CT 06106

Bureau of Waste Management
Oil and Chemical Spill Response Division

EMERGENCY INCIDENT FIELD REPORT

Case No. 93-3723 Assigned to: 917-936
Date: 7-18-93 Time: _____ Town of Discharge: Haddam
From: CO/SOI By: Michael Fagan Phone: 345-3549
Representing: SELF
Street Address: _____
City: _____
Location of Discharge: 27 Killingworth
Haddam
Acids Cleaners
Discharge Type: ☐ Petro ☐ Chemical ☐ Gas Emission ☐ Other _____
Discharge Substance: H₂O & Total Quantity: 100-150
Date of Discharge: 7-18-93 Time of Discharge: _____
Containment Measures: None

Waterbody: Storm drain Total in Water: 30 gallons
Total Recovered: 0 Recovered from Water: 0
Discharger: Kevin Brasseur
Discharger accepted legal responsibility: NA
Property Owner: George Hegge
27 Boulderdale
Haddam Phonenumber: 345-2929
Polluter: Kevin Brasseur
79 Thayer Rd
Haddam Phonenumber: _____

Vehicle Identification: NA Reg. # _____
Tractor Type: _____
Operator: _____ License # _____
Owner: _____
Phone: _____
Trailer Type: _____ Reg. # _____
Trailer #: _____
Owner: _____

Contractor Information: NA
Name: _____
Equipment:
☐ Boom ☐ Vac Truck ☐ Hose
☐ Boat ☐ P/F Mats ☐ Vactor
☐ Special ☐ Hand Tools ☐ Skimmer
☐ Manpower
☐ Requested: _____ ☐ Arrived: _____ Inspector: _____

7/18/93 TIME OF NOTIFICATION: 1757
AGENCIES NOTIFIED: ☐ EPA-LEXINGTON ☐ U.S. COAST GUARD ☐ LOCAL FIRE MARSHAL ☐ LOCAL FIRE ☐ LOCAL POLICE ☐ DEP/

DISCHARGE CLASS	CAUSE OF INCIDENT		
2 <input type="checkbox"/> MARINE TERMINAL	2 <input type="checkbox"/> HOSE FAILURE	12 <input type="checkbox"/> VALVE FAILURE	21 <input type="checkbox"/> PUMPING BILGE
3 <input type="checkbox"/> INLAND TERMINAL	3 <input type="checkbox"/> TRANSFER LINE FAILURE	13 <input type="checkbox"/> FIRE	22 <input type="checkbox"/> OPEN HATCH
4 <input type="checkbox"/> INDUSTRIAL	4 <input type="checkbox"/> INGROUND TANK FAILURE	14 <input type="checkbox"/> POWER FAILURE	23 <input type="checkbox"/> VANDALISM
5 <input type="checkbox"/> TRANSPORTATION	5 <input type="checkbox"/> ABOVE GROUND TANK FAILURE	15 <input type="checkbox"/> PUMP FAILURE	24 <input type="checkbox"/> BLOW BACK
6 <input type="checkbox"/> GOVERNMENTAL	6 <input type="checkbox"/> SADDLE TANK FAILURE	16 <input type="checkbox"/> PUMPING	25 <input type="checkbox"/> ROAD OILING/REPAIR
7 <input type="checkbox"/> PRIVATE	7 <input type="checkbox"/> CARGO TANK FAILURE	17 <input type="checkbox"/> DUMPING	26 <input type="checkbox"/> M.V. ACCIDENT
8 <input type="checkbox"/> VESSEL	8 <input type="checkbox"/> FUEL TANK FAILURE	18 <input type="checkbox"/> ILLEGAL DISCHARGE	27 <input type="checkbox"/> TRANS/CAPACITOR
9 <input type="checkbox"/> COMMERCIAL	9 <input type="checkbox"/> HULL FRACTURE	19 <input type="checkbox"/> SINKING	28 <input type="checkbox"/> NATURAL
10 <input type="checkbox"/> UTILITY	10 <input type="checkbox"/> OVERFILL	20 <input type="checkbox"/> SEEPAGE	29 <input type="checkbox"/> LEAKING UST REPORT
11 <input type="checkbox"/> NATURAL	11 <input type="checkbox"/> CONTAINER FAILURE		30 <input checked="" type="checkbox"/> OTHER <u>dry cleaner</u>

CORRECTIVE ACTIONS TAKEN:		
<input type="checkbox"/> NONE REQUIRED	9 <input type="checkbox"/> EVAPORATED	15 <input type="checkbox"/> PUMPED OUT
4 <input type="checkbox"/> REMOVED	10 <input type="checkbox"/> SANDED	16 <input type="checkbox"/> NEUTRALIZED
5 <input type="checkbox"/> CONTAINED/REMOVE	11 <input type="checkbox"/> FOAMED	17 <input type="checkbox"/> RECOVERY SYSTEM
<input type="checkbox"/> CONTRACTED	12 <input type="checkbox"/> REFERRED	18 <input type="checkbox"/> REPAIRED LINE
<input type="checkbox"/> TEST WELLS	13 <input type="checkbox"/> CLEANED	19 <input type="checkbox"/> REPAIRED TANK
8 <input type="checkbox"/> DISSIPATED	14 <input type="checkbox"/> WASHED DOWN	20 <input type="checkbox"/> DISPERSED
		21 <input type="checkbox"/> REMOVED TANK
		22 <input type="checkbox"/> SOIL REMOVED
		23 <input type="checkbox"/> UST ENFORCEMENT
		24 <input checked="" type="checkbox"/> OTHER <u>UNKNOWN</u>

CLEAN-UP CONTRACTOR(S):
DID DEP HIRE CLEAN-UP CONTRACTOR(S): ☐ YES ☐ NO
REQUESTED: 210
RECEIVED BY: 7/18/93
DATE ASSIGNED: 7/18/93
ESTIMATED TIME OF ARRIVAL: DATE: 7/18/93
ARRIVED: 901/917
INSPECTOR ASSIGNED: 1757
TIME ASSIGNED:

STATUS: ☐ OPEN ☒ CLOSED ☐ MONITORED
1. IS THIS A CHEMICAL RELEASE AND WAS NOT REPORTED BY 911 EMERGENCY RESPONSE SYSTEM, DOES THIS RELEASE REQUIRE A NOTIFICATION BE SENT PER PUBLIC ACT 90-276? ☐ YES ☐ NO 2. STATUS OF NOTIFICATION ☐ SENT
IS THIS AN 1136 CASE? ☐ YES 4. 1136 CASE NO.
IS THIS A FEDERAL 311K CASE? ☐ YES ☐ NO 6. PIN
7. HAS THE COST RECOVERY EXPENDITURE SUMMARY BEEN INITIATED? ☐ YES ☐ NO 8. INCIDENT CODE
PROPERTY OWNER: ☐ STATE ☐ MUNICIPAL ☐ CORPORATION ☐ PRIVATE ☐ FEDERAL

PROPERTY OWNER: ☐ STATE ☐ MUNICIPAL ☐ CORPORATION ☐ PRIVATE ☐ FEDERAL

PHONENUMBER:
POLLUTER: ☐ TRUCK ☐ TRAILER ☐ VESSEL ☐ OPERATOR
OWNER NAME AND ADDRESS:

CONTACT: TELEPHONE

VEHICLE/VESSEL IDENTIFICATION: MAKE: MODEL:
REGISTRATION #

ADDITIONAL INFORMATION:



Connecticut Department of Environmental Protection
165 Capitol Avenue
Hartford, CT 06106

Bureau of Waste Management
Oil and Chemical Spill Response Division

EMERGENCY INCIDENT REPORT

CASE NO. 93-3773

ASSIGNED TO: 901/917
HADDAM

DATE: 7/18/93 TIME: 1706 TOWN OF DISCHARGE: Haddam

REPORTED BY: Michael Fagan TELEPHONE: BUSINESS () - () - () HOME () - 345-3549

REPRESENTING: SELF

STREET 27 Killingworth Rd TOWN Higginum STATE CT ZIP _____

INCIDENT LOCATION: 27 Killingworth Rd (neils) Higginum
STREET TOWN POLE NO.

TYPE OF INCIDENT: ☐ PETROLEUM ☒ CHEMICAL ☐ DIELECT ☐ GASEOUS ☐ HAZARDOUS WASTE ☐ SEWAGE RELATED ☐ BIOMEDICAL
☐ ALGAE ☐ OTHER _____

DISCHARGE SUBSTANCE: UNKNOWN Chemical From Dry cleaner

QUANTITY: 500+
GALLONS CUBIC YARDS CUBIC FEET LB(S) CONCENTRATION DRUMS

IF THIS IS A CHEMICAL RELEASE AND DOES THIS INCIDENT CONSTITUTE A SARA 304 RELEASE? ☐ YES ☐ NO IF YES, THEN YOU MUST OBTAIN THE FOLLOWING ADDITIONAL INFORMATION:

☐ SARA 304 RELEASE - EXTREMELY HAZARDOUS SUBSTANCE ☐ CERCLA HAZARDOUS SUBSTANCE FEDERAL EXCEEDING R.Q.
☐ CROSS PROPERTY LINE ☐ PROTECTIVE ACTIONS TAKEN

R.Q. #S: _____
TOTAL LB(S) LB(S)

SARA TITLE III: DESCRIBE PROTECTIVE ACTIONS AND PROVIDE MEDICAL INFORMATION:

DATE OF SPILL: 7/18/93 IS THE SPILL ONGOING? ☒ YES ☐ NO TIME OF SPILL: _____
MONTH/DAY/YEAR
HAS THE RELEASE BEEN TERMINATED ☐ YES ☒ NO HAS THE RELEASE BEEN CONTAINED? ☐ YES ☒ NO

MISCELLANEOUS INFORMATION:
pumping chemical out front door - 50 gallons each
time - up to 500+ today alone.

WATER BODY: storm drains ☐ RIVER ☐ L.I.S. ☐ TRIBUTARY ☒ CATCH BASIN/STORM DRAIN ☐ POND

MEDIA: ☐ AIR ☐ SURFACE WATER ☐ GROUND WATER ☐ GROUND SURFACE ☐ INSIDE BUILDING ☐ OTHER _____

TOTAL IN WATER (APPROXIMATE GALLONS): 500+ TOTAL RECOVERED FROM WATER: _____

QUANTITY RECOVERED: _____ POLLUTER NAME: Neils Dry cleaning

POLLUTER MAILING ADDRESS: 27 Killingworth Rd TELEPHONE: _____

POLLUTER ACCEPTS FINANCIAL RESPONSIBILITY? ☐ YES ☐ NO

CLEAN-UP ACTIONS BEING TAKEN: _____

SAMPLES:

QUANTITY: _____

QUANTITY: _____

LOCATION: _____

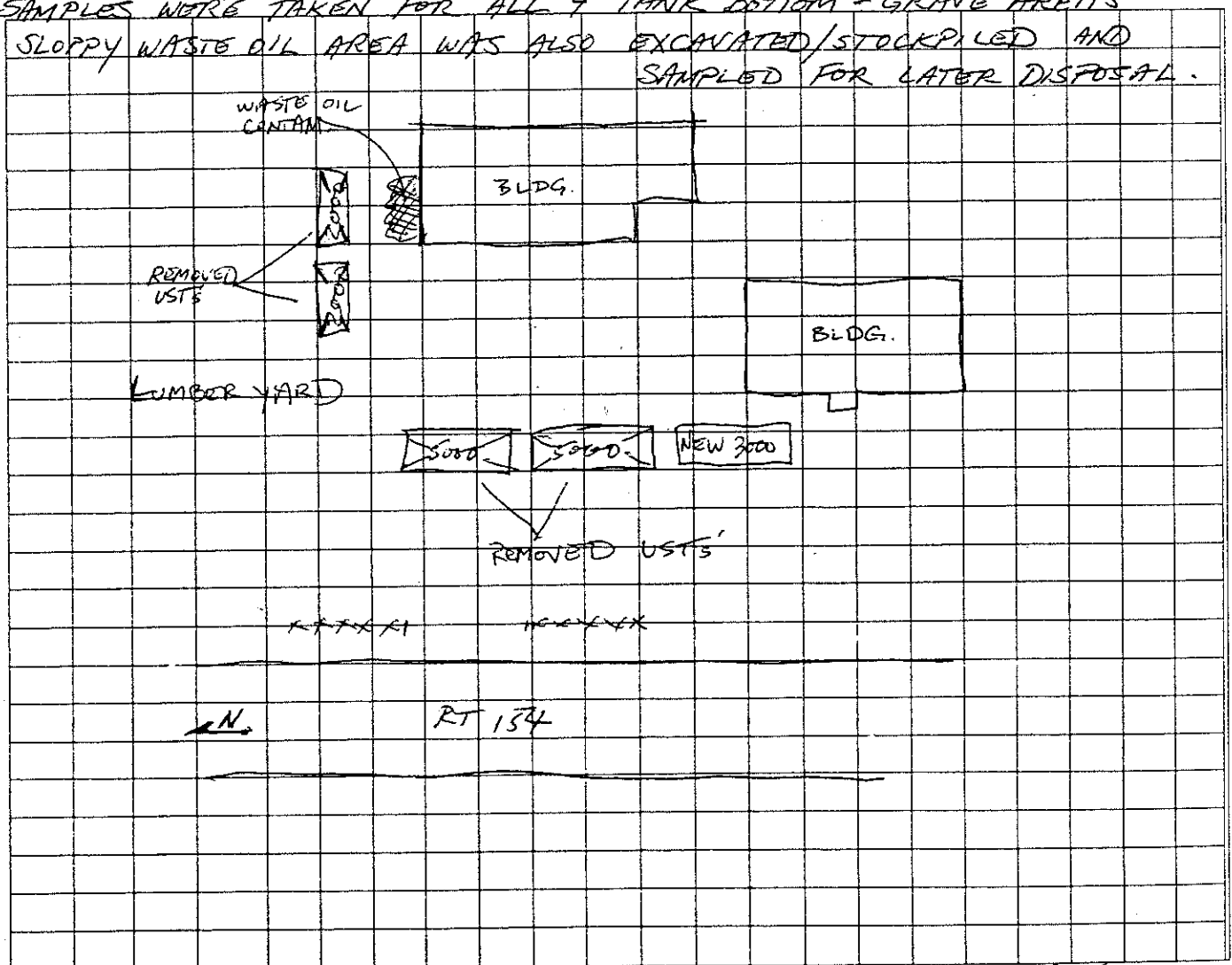
LOCATION: _____

CONTACTS: NAME: SCOTT BROOKES - FIRE MARSHAL PHONE NUMBER: 345-8531


NAME: VICTOR PERUGINI - GEN. CONTRACTOR PHONE NUMBER: 879-1091

ADDITIONAL INFORMATION:

ANON. REPORT OF DUMPING CONTAM. SOIL UNFOUNDED.
ROSSI CORP. PULLING 4 UST's (2-2000, 2-5000) WHICH
HAD BEEN ABANDONED. ALL HAD CONTAINED GASOLINE, THE
5000 GAL UST's WERE RECENTLY IN SERVICE. CONTRACTOR IS
INSTALLING A 3000 GAL. UST FOR GASOLINE, THE 5000 GAL UST
TANK GRAVE APPEARED CLEAN. THE 2000 GAL UST TANK GRAVE
SHOWED MILD SOIL CONTAM. AND SHEEN ON GROUNDWATER.
APPROX. 30 CU. YDS. SOIL WAS STOCKPILED/SAMPLED FOR DISPOSAL.
A MONITORING WELL WAS INSTALLED IN THIS AREA. CONFIRMATION
SAMPLES WERE TAKEN FOR ALL 4 TANK BOTTOM - GRAVE AREAS
SLOPPY WASTE OIL AREA WAS ALSO EXCAVATED/STOCKPILED AND
SAMPLED FOR LATER DISPOSAL.



THIS SITE WILL BE REFERRED DUE TO OBSERVED GROUNDWATER
CONTAMINATION AND GA CLASSIFICATION.



Connecticut Department of Environmental Protection
Bureau of Waste Management
Oil and Chemical Spill Response Division

EMERGENCY INCIDENT FIELD REPORT

CASE NO. 93-4138 ASSIGNED TO: 935
DATE: 8-9-93 TIME: 1200 TOWN OF DISCHARGE: HADDAM (HIGGANUM)
FROM: 932 BY: ANONYMOUS PHONE: _____

REPRESENTING: _____

STREET ADDRESS: _____

CITY: _____

LOCATION OF DISCHARGE: ROSSI CORPORATION
RT. 154 HADDAM

DISCHARGE TYPE: ☒ PETRO ☐ CHEMICAL ☐ GAS EMISSION ☐ OTHER _____

DISCHARGE SUBSTANCE: GASOLINE TOTAL QUANTITY: _____

DATE OF DISCHARGE: _____ TIME OF DISCHARGE: _____

CONTAINMENT MEASURES: SOIL REMOVAL

WATER BODY: GROUND TOTAL IN WATER: < 1/2 GALLON

TOTAL RECOVERED: 30 W. YDS. RECOVERED FROM WATER: _____

DISCHARGER: ROSSI CORP. RECOVERED FROM WATER: _____

DISCHARGER ACCEPTED LEGAL RESPONSIBILITY: YES

PROPERTY OWNER: JOSEPH T. ROSSI

PO BOX 309 345-4561

HIGGANUM 06441-0309 Phone Number: (H) 345-4767

POLLUTER: SAME AS PROPERTY OWNER

Phone Number: _____

VEHICLE IDENTIFICATION: TRACTOR TYPE: _____ REG. # _____

OPERATOR: _____ LICENSE # _____

OWNER: _____ PHONE NO. _____

VEHICLE IDENTIFICATION: TRAILER TYPE: _____ REG. # _____

OPERATOR: _____ TRAILER # _____

OWNER: _____ PHONE NO. _____

CONTRACTOR INFORMATION: NAME: _____

EQUIPMENT:

- | | | |
|-----------------------------------|-------------------------------------|----------------------------------|
| <input type="checkbox"/> BOOM | <input type="checkbox"/> VAC TRUCK | <input type="checkbox"/> HOSE |
| <input type="checkbox"/> BOAT | <input type="checkbox"/> P/F MATS | <input type="checkbox"/> VACTOR |
| <input type="checkbox"/> SPECIAL | <input type="checkbox"/> BAND TOOLS | <input type="checkbox"/> SKIMMER |
| <input type="checkbox"/> MANPOWER | | |

☐ REQUESTED: _____ ☐ ARRIVED: _____ INSPECTOR: _____

OVER

SAMPLES:

Quantity: _____ Quantity: _____

Location: _____ Location: _____


CONTACTS:

Name: _____ Telephone: _____

Name: _____ Telephone: _____

ADDITIONAL INFORMATION:

REPORT OF GAS ODOR ENCOUNTERED
DURING EXCAVATION DUE TO PAST SPILL.
EXCAVATION FOR SOIL VENT SYSTEM TO ADDRESS
THIS PROBLEM. TYREE REPORT RECEIVED 2/12/94.





Connecticut Department of Environmental Protection
165 Capitol Avenue
Hartford, CT 06106

Bureau of Waste Management
Oil and Chemical Spill Response Division

EMERGENCY INCIDENT FIELD REPORT

Case No. 94-1712 Assigned to: 935
Date: 4-12-94 Time: 1500 Town of Discharge: HADDAM
From: 932 By: SCOTT BROOKS Phone: 3458531
Representing: F.M. HADDAM
Street Address: _____
City: _____
Location of Discharge: 210 SAYBROOK RD / JASPER'S CUTGO
Discharge Type: ☒ Petro ☐ Chemical ☐ Gas Emission ☐ Other _____
Discharge Substance: GASOLINE Total Quantity: _____
Date of Discharge: _____ Time of Discharge: _____
Containment Measures: TYREE BROS. (CONTRACTOR FOR REPUBLIC OIL)
INSTALLING NEW PUMPING, HIT CONTAM. ALREADY
BEING ADDRESSED BY SOIL VENT SYSTEM.
Waterbody: _____ Total in Water: _____
Total Recovered: _____ Recovered from Water: _____
Discharger: REPUBLIC OIL
Discharger accepted legal responsibility: _____
Property Owner: REPUBLIC OIL CO. / AL LEMAITRE
117 ASH ST.
WILLIMANTIC Phonenumber: 4237701
Polluter: REPUBLIC OIL

Phonenumber: _____

Vehicle Identification:

Tractor Type: _____ Reg. # _____
Operator: _____ License # _____
Owner: _____
Phone: _____
Trailer Type: _____ Reg. # _____
Trailer #: _____
Owner: _____

Contractor Information:

Name: TYREE ENVIRONMENTAL TECHNOLOGIES
Equipment: PAT VARGO (508) 832 8092

- ☐ Boom
☐ Boat
☒ Special
☐ Manpower

- ☐ Vac Truck
☐ P/F Mats
☐ Hand Tools

- ☐ Hose
☐ Vactor
☐ Skimmer

☐ Requested: _____ ☐ Arrived: _____ Inspector: _____



Connecticut Department of Environmental Protection
165 Capitol Avenue
Hartford, CT 06106

Bureau of Waste Management
Oil and Chemical Spill Response Division

EMERGENCY INCIDENT REPORT

CASE NO. 94-1712

ASSIGNED TO: 932-935

DATE: 4-12-94 TIME: 14:05 TOWN OF DISCHARGE: Haddam

REPORTED BY Scott Brooks (FM) TELEPHONE-BUSINESS () 345-8531 HOME () 345-8737

REPRESENTING: Haddam Gas Sta Jaspers (Republic Oil)

STREET #6 TOWN Higganum/Haddam STATE CT ZIP 06430

INCIDENT LOCATION: 210 Saybrook Rd STREET Higganum/Haddam TOWN Haddam POLE NO.

TYPE OF INCIDENT: ☒ PETROLEUM ☐ CHEMICAL ☐ DIELECT ☐ GASEOUS ☐ HAZARDOUS WASTE ☐ SEWAGE RELATED ☐ BIOMEDICAL
☐ ALGAE ☐ OTHER

DISCHARGE SUBSTANCE: Gasoline

QUANTITY: GALLONS CUBIC YARDS CUBIC FEET LB(S) CONCENTRATION DRUMS

IF THIS IS A CHEMICAL RELEASE AND DOES THIS INCIDENT CONSTITUTE A SARA 304 RELEASE? ☐ YES ☐ NO IF YES, THEN YOU MUST OBTAIN THE FOLLOWING ADDITIONAL INFORMATION:

☐ SARA 304 RELEASE - EXTREMELY HAZARDOUS SUBSTANCE ☐ CERCLA HAZARDOUS SUBSTANCE FEDERAL EXCEEDING R.Q.
☐ CROSS PROPERTY LINE ☐ PROTECTIVE ACTIONS TAKEN

R.Q. #S: TOTAL LB(S) LB(S)

SARA TITLE III: DESCRIBE PROTECTIVE ACTIONS AND PROVIDE MEDICAL INFORMATION:

DATE OF SPILL: IS THE SPILL ONGOING? ☐ YES ☐ NO TIME OF SPILL:

HAS THE RELEASE BEEN TERMINATED ☐ YES ☐ NO HAS THE RELEASE BEEN CONTAINED? ☐ YES ☐ NO

MISCELLANEOUS INFORMATION:

Station dug up to replace piping

WATER BODY: ☐ RIVER ☐ I.S. ☐ TRIBUTARY ☐ CATCH BASIN/STORM DRAIN ☐ POND

MEDIA: ☐ AIR ☐ SURFACE WATER ☐ GROUND WATER ☐ GROUND SURFACE ☐ INSIDE BUILDING ☐ OTHER

TOTAL IN WATER (APPROXIMATE GALLONS): 0 TOTAL RECOVERED FROM WATER:

QUANTITY RECOVERED: POLLUTER NAME:

POLLUTER MAILING ADDRESS: TELEPHONE:

POLLUTER ACCEPTS FINANCIAL RESPONSIBILITY? ☐ YES ☐ NO

CLEAN-UP ACTIONS BEING TAKEN:

DATE OF NOTIFICATION: 4-12-94 TIME OF NOTIFICATION: _____

AGENCIES NOTIFIED: ☐ EPA-LEXINGTON ☐ U.S. COAST GUARD ☐ LOCAL FIRE MARSHAL ☐ LOCAL FIRE ☐ LOCAL POLICE ☐ ☐ DEP/

DISCHARGE CLASS	CAUSE OF INCIDENT		
2 <input type="checkbox"/> MARINE TERMINAL	2 <input type="checkbox"/> HOSE FAILURE	12 <input type="checkbox"/> VALVE FAILURE	21 <input type="checkbox"/> PUMPING BILGE
3 <input type="checkbox"/> INLAND TERMINAL	3 <input checked="" type="checkbox"/> TRANSFER LINE FAILURE	13 <input type="checkbox"/> FIRE	22 <input type="checkbox"/> OPEN HATCH
4 <input type="checkbox"/> INDUSTRIAL	4 <input type="checkbox"/> INGROUND TANK FAILURE	14 <input type="checkbox"/> POWER FAILURE	23 <input type="checkbox"/> VANDALISM
5 <input type="checkbox"/> TRANSPORTATION	5 <input type="checkbox"/> ABOVE GROUND TANK FAILURE	15 <input type="checkbox"/> PUMP FAILURE	24 <input type="checkbox"/> BLOW BACK
6 <input type="checkbox"/> GOVERNMENTAL	6 <input type="checkbox"/> SADDLE TANK FAILURE	16 <input type="checkbox"/> PUMPING	25 <input type="checkbox"/> ROAD OILING/REPAIR
7 <input type="checkbox"/> PRIVATE	7 <input type="checkbox"/> CARGO TANK FAILURE	17 <input type="checkbox"/> DUMPING	26 <input type="checkbox"/> M.V. ACCIDENT
8 <input type="checkbox"/> VESSEL	8 <input type="checkbox"/> FUEL TANK FAILURE	18 <input type="checkbox"/> ILLEGAL DISCHARGE	27 <input type="checkbox"/> TRANS./CAPACITOR
9 <input checked="" type="checkbox"/> COMMERCIAL	9 <input type="checkbox"/> HULL FRACTURE	19 <input type="checkbox"/> SINKING	28 <input type="checkbox"/> NATURAL
10 <input type="checkbox"/> UTILITY	10 <input type="checkbox"/> OVERFILL	20 <input type="checkbox"/> SEEPAGE	29 <input type="checkbox"/> LEAKING UST REPORT
11 <input type="checkbox"/> NATURAL	11 <input type="checkbox"/> CONTAINER FAILURE		30 <input type="checkbox"/> OTHER _____
12 <input type="checkbox"/> OTHER _____			

CORRECTIVE ACTIONS TAKEN:			
2 <input type="checkbox"/> NONE REQUIRED	9 <input type="checkbox"/> EVAPORATED	15 <input type="checkbox"/> PUMPED OUT	21 <input type="checkbox"/> REMOVED TANK
4 <input type="checkbox"/> REMOVED	10 <input type="checkbox"/> SANDED	16 <input type="checkbox"/> NEUTRALIZED	22 <input type="checkbox"/> SOIL REMOVED
5 <input type="checkbox"/> CONTAINED/REMOVE	11 <input type="checkbox"/> FOAMED	17 <input type="checkbox"/> RECOVERY SYSTEM	23 <input type="checkbox"/> UST ENFORCEMENT
6 <input type="checkbox"/> CONTRACTED	12 <input type="checkbox"/> REFERRED	18 <input type="checkbox"/> REPAIRED LINE	24 <input checked="" type="checkbox"/> OTHER <u>Replace piping</u>
7 <input type="checkbox"/> TEST WELLS	13 <input type="checkbox"/> CLEANED	19 <input type="checkbox"/> REPAIRED TANK	
8 <input type="checkbox"/> DISSIPATED	14 <input type="checkbox"/> WASHED DOWN	20 <input type="checkbox"/> DISPERSED	

CLEAN-UP CONTRACTOR(S): _____

DID DEP HIRE CLEAN-UP CONTRACTOR(S): ☐ YES ☐ NO
REQUESTED: _____ DATE: _____
RECEIVED BY: 916 ARRIVED: _____
DATE ASSIGNED: 4-12-94 INSPECTOR ASSIGNED: 932-935
ESTIMATED TIME OF ARRIVAL: 4-13-94 TIME ASSIGNED: 14:21

STATUS: ☒ OPEN ☐ CLOSED ☐ MONITORED

1. IS THIS A CHEMICAL RELEASE AND WAS NOT REPORTED BY 911 EMERGENCY RESPONSE SYSTEM, DOES THIS RELEASE REQUIRE A NOTIFICATION BE SENT PER PUBLIC ACT 90-276? ☐ YES ☐ NO 2. STATUS OF NOTIFICATION ☐ SENT
3. IS THIS AN 1136 CASE? ☐ YES 4. 1136 CASE NO. _____
5. IS THIS A FEDERAL 311K CASE? ☐ YES ☐ NO 6. PIN _____
7. HAS THE COST RECOVERY EXPENDITURE SUMMARY BEEN INITIATED? ☐ YES ☐ NO 8. INCIDENT CODE _____

PROPERTY OWNER: ☐ STATE ☐ MUNICIPAL ☐ CORPORATION ☐ PRIVATE ☐ FEDERAL

PROPERTY OWNER: ☐ STATE ☐ MUNICIPAL ☐ CORPORATION ☐ PRIVATE ☐ FEDERAL

PHONE NUMBER: _____

POLLUTER: ☐ TRUCK ☐ TRAILER ☐ VESSEL ☐ OPERATOR _____

OWNER NAME AND ADDRESS: _____

CONTACT: _____ TELEPHONE: _____

VEHICLE/VESSEL IDENTIFICATION: MAKE: _____
REGISTRATION # _____ MODEL: _____

ADDITIONAL INFORMATION: _____



Connecticut Department of Environmental Protection
165 Capitol Avenue
Hartford, CT 06106

Bureau of Waste Management
Oil and Chemical Spill Response Division

EMERGENCY INCIDENT FIELD REPORT

Case No. _____ Assigned to: J.S. / 933
Date: 9/22/94 Time: 10:00 Town of Discharge: Haddam
From: _____ By: _____ Phone: 508-250-0247
Representing: Randy Rice - E.P.A.
Street Address: Lexington MA.
City: _____
Location of Discharge: Higganum Reservoir RT 81
Discharge Type: ☐ Petro ☐ Chemical ☐ Gas Emission ☒ Other _____
Discharge Substance: - Algae Total Quantity: _____
Date of Discharge: _____ Time of Discharge: _____
Containment Measures: NR
Waterbody: Higganum Reservoir Total in Water: _____
Total Recovered: _____ Recovered from Water: _____
Discharger: _____
Discharger accepted legal responsibility: _____
Property Owner: STATE
Polluter: N/A Phonenumber: _____

Phonenumber: _____

Vehicle Identification:

Tractor Type: _____ Reg. # _____
Operator: _____ License # _____
Owner: _____
Phone: _____
Trailer Type: _____ Reg. # _____
Trailer #: _____
Owner: _____

Contractor Information:

Name: _____

Equipment:


☐ Boom ☐ Vac Truck ☐ Hose
☐ Boat ☐ P/F Mats ☐ Vactor
☐ Special ☐ Hand Tools ☐ Skimmer
☐ Manpower

☐ Requested: _____ ☐ Arrived: _____ Inspector: [Signature]

Location: _____ Location: _____

Name: _____ Telephone: _____

SLICK - MINOR AMOUNTS OR AREAS / green
99% Area - confidence level
Rapidly dissipating





Connecticut Department of Environmental Protection
165 Capitol Avenue
Hartford, CT 06106

Bureau of Waste Management
Oil and Chemical Spill Response Division

EMERGENCY INCIDENT REPORT

CASE NO. 94-5647 ASSIGNED TO: 932
DATE: 09/21/94 TIME: 1831 TOWN OF DISCHARGE: Higganum HADDAM
REPORTED BY: Randy Rice TELEPHONE: BUSINESS (508) 250-0247 HOME () -
REPRESENTING: EPA

STREET _____ TOWN _____ STATE _____ ZIP _____

INCIDENT LOCATION: Higganum RIS.
_____ STREET _____ TOWN _____ POLE NO. _____

TYPE OF INCIDENT: ☐ PETROLEUM ☐ CHEMICAL ☐ DIELECT ☐ GASEOUS ☐ HAZARDOUS WASTE ☐ SEWAGE RELATED ☐ BIOMEDICAL
☐ ALGAE ☐ OTHER _____

DISCHARGE SUBSTANCE: ink - green substance on water

QUANTITY: ink
GALLONS _____ CUBIC YARDS _____ CUBIC FEET _____ LB(S) _____ CONCENTRATION _____ DRUMS _____

IF THIS IS A CHEMICAL RELEASE AND DOES THIS INCIDENT CONSTITUTE A SARA 304 RELEASE? ☐ YES ☐ NO IF YES, THEN YOU MUST OBTAIN THE FOLLOWING ADDITIONAL INFORMATION:

☐ SARA 304 RELEASE - EXTREMELY HAZARDOUS SUBSTANCE ☐ CERCLA HAZARDOUS SUBSTANCE FEDERAL EXCEEDING R.Q.
☐ CROSS PROPERTY LINE ☐ PROTECTIVE ACTIONS TAKEN

R.Q. #'S: _____
TOTAL LB(S) _____ LB(S) _____

SARA TITLE III: DESCRIBE PROTECTIVE ACTIONS AND PROVIDE MEDICAL INFORMATION:

DATE OF SPILL: 09/21/94 IS THE SPILL ONGOING? ☐ YES ☐ NO TIME OF SPILL: _____
MONTH/DAY/YEAR

HAS THE RELEASE BEEN TERMINATED? ☐ YES ☐ NO HAS THE RELEASE BEEN CONTAINED? ☐ YES ☐ NO

MISCELLANEOUS INFORMATION: 1 ACRE SPILL

WATER BODY: _____ ☐ RIVER ☐ L.I.S. ☐ TRIBUTARY ☐ CATCH BASIN/STORM DRAIN ☐ POND

MEDIA: ☐ AIR ☐ SURFACE WATER ☐ GROUND WATER ☐ GROUND SURFACE ☐ INSIDE BUILDING ☐ OTHER _____

TOTAL IN WATER (APPROXIMATE GALLONS): _____ TOTAL RECOVERED FROM WATER: _____

QUANTITY RECOVERED: _____ POLLUTER NAME: _____

POLLUTER MAILING ADDRESS: _____ TELEPHONE: _____

POLLUTER ACCEPTS FINANCIAL RESPONSIBILITY? ☐ YES ☐ NO

CLEAN-UP ACTIONS BEING TAKEN: _____

DATE OF NOTIFICATION: _____ TIME OF NOTIFICATION: _____
AGENCIES NOTIFIED: ☐ EPA-LEXINGTON ☐ U.S. COAST GUARD ☐ LOCAL FIRE MARSHAL ☐ LOCAL FIRE ☐ LOCAL POLICE ☐ OTHER ☐ DEP/

DISCHARGE CLASS	CAUSE OF INCIDENT		
2 <input type="checkbox"/> MARINE TERMINAL	2 <input type="checkbox"/> HOSE FAILURE	12 <input type="checkbox"/> VALVE FAILURE	21 <input type="checkbox"/> PUMPING BILGE
3 <input type="checkbox"/> INLAND TERMINAL	3 <input type="checkbox"/> TRANSFER LINE FAILURE	13 <input type="checkbox"/> FIRE	22 <input type="checkbox"/> OPEN HATCH
4 <input type="checkbox"/> INDUSTRIAL	4 <input type="checkbox"/> INGROUND TANK FAILURE	14 <input type="checkbox"/> POWER FAILURE	23 <input type="checkbox"/> VANDALISM
5 <input type="checkbox"/> TRANSPORTATION	5 <input type="checkbox"/> ABOVE GROUND TANK FAILURE	15 <input type="checkbox"/> PUMP FAILURE	24 <input type="checkbox"/> BLOW BACK
6 <input type="checkbox"/> GOVERNMENTAL	6 <input type="checkbox"/> SADDLE TANK FAILURE	16 <input type="checkbox"/> PUMPING	25 <input type="checkbox"/> ROAD OILING/REPAIR
7 <input type="checkbox"/> PRIVATE	7 <input type="checkbox"/> CARGO TANK FAILURE	17 <input type="checkbox"/> DUMPING	26 <input type="checkbox"/> M.V. ACCIDENT
8 <input type="checkbox"/> VESSEL	8 <input type="checkbox"/> FUEL TANK FAILURE	18 <input type="checkbox"/> ILLEGAL DISCHARGE	27 <input type="checkbox"/> TRANS./CAPACITOR
9 <input type="checkbox"/> COMMERCIAL	9 <input type="checkbox"/> HULL FRACTURE	19 <input type="checkbox"/> SINKING	28 <input type="checkbox"/> NATURAL
10 <input type="checkbox"/> UTILITY	10 <input type="checkbox"/> OVERFILL	20 <input type="checkbox"/> SEEPAGE	29 <input type="checkbox"/> LEAKING UST REPORT
11 <input type="checkbox"/> NATURAL	11 <input type="checkbox"/> CONTAINER FAILURE		30 <input type="checkbox"/> OTHER
12 <input type="checkbox"/> OTHER			

CORRECTIVE ACTIONS TAKEN:			
2 <input type="checkbox"/> NONE REQUIRED	9 <input type="checkbox"/> EVAPORATED	15 <input type="checkbox"/> PUMPED OUT	21 <input type="checkbox"/> REMOVED TANK
4 <input type="checkbox"/> REMOVED	10 <input type="checkbox"/> SANDED	16 <input type="checkbox"/> NEUTRALIZED	22 <input type="checkbox"/> SOIL REMOVED
5 <input type="checkbox"/> CONTAINED/REMOVE	11 <input type="checkbox"/> FOAMED	17 <input type="checkbox"/> RECOVERY SYSTEM	23 <input type="checkbox"/> UST ENFORCEMENT
6 <input type="checkbox"/> CONTRACTED	12 <input type="checkbox"/> REFERRED	18 <input type="checkbox"/> REPAIRED LINE	24 <input type="checkbox"/> OTHER
7 <input type="checkbox"/> TEST WELLS	13 <input type="checkbox"/> CLEANED	19 <input type="checkbox"/> REPAIRED TANK	
8 <input type="checkbox"/> DISSIPATED	14 <input type="checkbox"/> WASHED DOWN	20 <input type="checkbox"/> DISPERSED	

CLEAN-UP CONTRACTOR(S): _____
DID DEP HIRE CLEAN-UP CONTRACTOR(S): ☐ YES ☐ NO
REQUESTED: _____ DATE: _____
RECEIVED BY: #207 ARRIVED: _____
DATE ASSIGNED: 09/21/94 INSPECTOR ASSIGNED: 932-9337 0844 HRS
ESTIMATED TIME OF ARRIVAL: _____ TIME ASSIGNED: 1836 9/22/94

STATUS: ☐ OPEN ☐ CLOSED ☐ MONITORED

1. IS THIS A CHEMICAL RELEASE AND WAS NOT REPORTED BY 911 EMERGENCY RESPONSE SYSTEM, DOES THIS RELEASE REQUIRE A NOTIFICATION BE SENT PER PUBLIC ACT 90-276? ☐ YES ☐ NO 2. STATUS OF NOTIFICATION ☐ SENT
3. IS THIS AN 1136 CASE? ☐ YES 4. 1136 CASE NO. _____
5. IS THIS A FEDERAL 311K CASE? ☐ YES ☐ NO 6. PIN _____
7. HAS THE COST RECOVERY EXPENDITURE SUMMARY BEEN INITIATED? ☐ YES ☐ NO 8. INCIDENT CODE _____

PROPERTY OWNER: ☐ STATE ☐ MUNICIPAL ☐ CORPORATION ☐ PRIVATE ☐ FEDERAL

PROPERTY OWNER: ☐ STATE ☐ MUNICIPAL ☐ CORPORATION ☐ PRIVATE ☐ FEDERAL

PHONENUMBER: _____

POLLUTER: ☐ TRUCK ☐ TRAILER ☐ VESSEL ☐ OPERATOR _____

OWNER NAME AND ADDRESS: _____

CONTACT: _____ TELEPHONE: _____

VEHICLE/VESSEL IDENTIFICATION: MAKE: _____

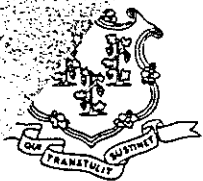
REGISTRATION # _____

MODEL: _____

ADDITIONAL INFORMATION: _____

HAS THIS REPORT BEEN UPDATED WITH THE INSPECTOR'S REPORT ☐ YES ☐ NO

DATE: _____



STATE OF CONNECTICUT
DEPARTMENT OF ENVIRONMENTAL PROTECTION



February 7, 1995

Fred Kelly
Haddam Schools
Regional District 17
P.O. Box 568
Higganum, CT 06441

Re: Haddam Elementary School

Dear Mr. Kelly:

In response to an inspection of the underground storage tank at the above location on 1-6-95, the Connecticut Department of Environmental Protection (CT DEP) has the following comments:

1. Water within the PVC conduit for copper transfer lines can advance deterioration of these lines;
2. Water acts as an avenue for discharge of any petroleum within the secondary containment manway;
3. Discharge of such water without proper petroleum analyses and seeking CT DEP discharge permit may constitute an illegal discharge per CGS 22a 427.

Per our telephone conversations, the CT DEP expects the town of Haddam to resolve the standing water problem at this Underground Storage Tank as soon as possible in order to prevent any future contamination problems.

Sincerely,

Neil Torres
Emergency Response Coordinator
Oil & Chemical Spill Response Division
Waste Management Bureau

NT/mg

SAMPLES:

Quantity: _____ Quantity: _____
 Location: _____ Location: _____


CONTACTS:

Name: ED LEWIS - PRINCIPAL ^{ELEMENTARY} Telephone: _____
 Name: _____ Telephone: _____

ADDITIONAL INFORMATION:

DEP responded to discharge of oil as a result of a possible UST problem. It was found that oil entered the school building through a conduit containing transfer lines from top of UST (along with storm water). Apparently, the large manway cover leaks during extreme rain when water puddles on the manway. A janitor had vacuumed the water (and small amount of oil) and dumped it onto the schoolyard causing odor and origin of this report.

The UST is a 6000 gal double wall steel installed in 1988. Recent landscape improvements have caused the "puddling" problem above the UST. Oil in the manway presumably is small residue in containment associated with deliveries. A letter (attached) will be sent to HADDAM DISTRICT # 17 urging correction of standing water problem on UST and on transfer lines. Also the letter will note illegal discharge prohibition of any contaminated storm water.





Connecticut Department of Environmental Protection
165 Capitol Avenue
Hartford, CT 06106

Bureau of Waste Management
Oil and Chemical Spill Response Division

EMERGENCY INCIDENT FIELD REPORT

Case No. 94-7677 Assigned to: 935
Date: 12-28-94 Time: 1750 Town of Discharge: HADDAM
From: 932 By: ALONZO Phone: 345-4945
Representing: HADDAM F.D.
Street Address: _____
City: _____
Location of Discharge: HADDAM ELEMENTARY SCHOOL
SAYBROOK RD.
Discharge Type: ☒ Petro ☐ Chemical ☐ Gas Emission ☐ Other _____
Discharge Substance: #2 FUEL Total Quantity: < 4 oz.
Date of Discharge: 12-28-94 Time of Discharge: 1600
Containment Measures: NONE - small amount of oil discharged
with ~ 10 gal. storm water.
Waterbody: NONE Total in Water: 0
Total Recovered: NONE Recovered from Water: 0
Discharger: HADDAM ELEMENTARY SCHOOL
Discharger accepted legal responsibility: YES
Property Owner: HADDAM - REGIONAL DISTRICT 17
PO BOX 562, HIGGANUM 06441
MAINTENANCE HEAD - FRED KELLY Phonenumber: 345 4534
Polluter: SAME

Phonenumber: _____

Vehicle Identification:

Tractor Type: _____ Reg. # _____
Operator: _____ License # _____
Owner: _____
Phone: _____
Trailer Type: _____ Reg. # _____
Trailer #: _____
Owner: _____

Contractor Information:

Name: _____
Equipment:
☐ Boom ☐ Vac Truck ☐ Hose
☐ Boat ☐ P/F Mats ☐ Vactor
☐ Special ☐ Hand Tools ☐ Skimmer
☐ Manpower
☐ Requested: _____ ☐ Arrived: _____ Inspector: _____

OVER

DATE OF NOTIFICATION: _____ TIME OF NOTIFICATION: _____

AGENCIES NOTIFIED: ☐ EPA-LEXINGTON ☐ U.S. COAST GUARD ☐ LOCAL FIRE MARSHAL ☐ LOCAL FIRE ☐ LOCAL POLICE ☐ ☐ DEP/ _____

DISCHARGE CLASS	CAUSE OF INCIDENT			
2 <input type="checkbox"/> MARINE TERMINAL	2 <input type="checkbox"/> HOSE FAILURE	12 <input type="checkbox"/> VALVE FAILURE	21 <input type="checkbox"/> PUMPING BILGE	
3 <input type="checkbox"/> INLAND TERMINAL	3 <input type="checkbox"/> TRANSFER LINE FAILURE	13 <input type="checkbox"/> FIRE	22 <input type="checkbox"/> OPEN HATCH	
4 <input type="checkbox"/> INDUSTRIAL	4 <input type="checkbox"/> INGROUND TANK FAILURE	14 <input type="checkbox"/> POWER FAILURE	23 <input type="checkbox"/> VANDALISM	
5 <input type="checkbox"/> TRANSPORTATION	5 <input type="checkbox"/> ABOVE GROUND TANK FAILURE	15 <input type="checkbox"/> PUMP FAILURE	24 <input type="checkbox"/> BLOW BACK	
6 <input checked="" type="checkbox"/> GOVERNMENTAL	6 <input type="checkbox"/> SADDLE TANK FAILURE	16 <input checked="" type="checkbox"/> PUMPING	25 <input type="checkbox"/> ROAD OILING/REPAIR	
7 <input type="checkbox"/> PRIVATE	7 <input type="checkbox"/> CARGO TANK FAILURE	17 <input type="checkbox"/> DUMPING	26 <input type="checkbox"/> M.V. ACCIDENT	
8 <input type="checkbox"/> VESSEL	8 <input type="checkbox"/> FUEL TANK FAILURE	18 <input type="checkbox"/> ILLEGAL DISCHARGE	27 <input type="checkbox"/> TRANS./CAPACITOR	
9 <input type="checkbox"/> COMMERCIAL	9 <input type="checkbox"/> HULL FRACTURE	19 <input type="checkbox"/> SINKING	28 <input type="checkbox"/> NATURAL	
10 <input type="checkbox"/> UTILITY	10 <input type="checkbox"/> OVERFILL	20 <input type="checkbox"/> SEEPAGE	29 <input type="checkbox"/> LEAKING UST REPORT	
11 <input type="checkbox"/> NATURAL	11 <input type="checkbox"/> CONTAINER FAILURE		30 <input type="checkbox"/> OTHER _____	
12 <input type="checkbox"/> OTHER _____				

CORRECTIVE ACTIONS TAKEN:			
2 <input type="checkbox"/> NONE REQUIRED	9 <input type="checkbox"/> EVAPORATED	15 <input type="checkbox"/> PUMPED OUT	21 <input type="checkbox"/> REMOVED TANK
4 <input type="checkbox"/> REMOVED	10 <input type="checkbox"/> SANDED	16 <input type="checkbox"/> NEUTRALIZED	22 <input checked="" type="checkbox"/> SOIL REMOVED
5 <input type="checkbox"/> CONTAINED/REMOVE	11 <input type="checkbox"/> FOAMED	17 <input type="checkbox"/> RECOVERY SYSTEM	23 <input type="checkbox"/> UST ENFORCEMENT
6 <input type="checkbox"/> CONTRACTED	12 <input type="checkbox"/> REFERRED	18 <input type="checkbox"/> REPAIRED LINE	24 <input type="checkbox"/> OTHER _____
7 <input type="checkbox"/> TEST WELLS	13 <input type="checkbox"/> CLEANED	19 <input type="checkbox"/> REPAIRED TANK	
8 <input type="checkbox"/> DISSIPATED	14 <input type="checkbox"/> WASHED DOWN	20 <input type="checkbox"/> DISPERSED	

CLEAN-UP CONTRACTOR(S): _____

DID DEP HIRE CLEAN-UP CONTRACTOR(S): ☐ YES ☐ NO
REQUESTED: _____ DATE: _____
RECEIVED BY: 205 ARRIVED: _____
DATE ASSIGNED: _____ INSPECTOR ASSIGNED: _____
ESTIMATED TIME OF ARRIVAL: _____ TIME ASSIGNED: _____

935
1/6/95 1050 HRS
by 93L

STATUS: ☐ OPEN ☒ CLOSED ☐ MONITORED

1. IS THIS A CHEMICAL RELEASE AND WAS NOT REPORTED BY 911 EMERGENCY RESPONSE SYSTEM, DOES THIS RELEASE REQUIRE A NOTIFICATION BE SENT PER PUBLIC ACT 90-276? ☐ YES ☐ NO 2. STATUS OF NOTIFICATION ☐ SENT
3. IS THIS AN 1136 CASE? ☐ YES 4. 1136 CASE NO. _____
5. IS THIS A FEDERAL 311K CASE? ☐ YES ☐ NO 6. PIN _____
7. HAS THE COST RECOVERY EXPENDITURE SUMMARY BEEN INITIATED? ☐ YES ☐ NO 8. INCIDENT CODE _____

PROPERTY OWNER: ☐ STATE ☐ MUNICIPAL ☐ CORPORATION ☐ PRIVATE ☐ FEDERAL

PROPERTY OWNER: ☐ STATE ☐ MUNICIPAL ☐ CORPORATION ☐ PRIVATE ☐ FEDERAL

PHONENUMBER: _____

POLLUTER: ☐ TRUCK ☐ TRAILER ☐ VESSEL ☐ OPERATOR _____

OWNER NAME AND ADDRESS: _____

CONTACT: _____ TELEPHONE _____

VEHICLE/VESSEL IDENTIFICATION: MAKE: _____
REGISTRATION # _____ MODEL: _____

ADDITIONAL INFORMATION: _____



Connecticut Department of Environmental Protection
165 Capitol Avenue
Hartford, CT 06106

935

Bureau of Waste Management
Oil and Chemical Spill Response Division

EMERGENCY INCIDENT REPORT

CASE NO. 94-7677

ASSIGNED TO: NTR

DATE: 12-28-94

TIME: 17:50

TOWN OF DISCHARGE: Haddam

REPORTED BY Chief Alonzo

TELEPHONE: BUSINESS ()-345-4945 HOME ()-

REPRESENTING: Haddam F.D.

STREET TOWN STATE ZIP

INCIDENT LOCATION: Saybrook Rd Haddam Elementary School Haddam

STREET

TOWN

POLE NO.

TYPE OF INCIDENT: ☒ PETROLEUM ☐ CHEMICAL ☐ DIELECT ☐ GASEOUS ☐ HAZARDOUS WASTE ☐ SEWAGE RELATED ☐ BIOMEDICAL
☐ ALGAE ☐ OTHER

DISCHARGE SUBSTANCE: # 2 Fuel

QUANTITY:

>1
GALLONS

CUBIC YARDS

CUBIC FEET

LB(S)

CONCENTRATION

DRUMS

IF THIS IS A CHEMICAL RELEASE AND DOES THIS INCIDENT CONSTITUTE A SARA 304 RELEASE? ☐ YES ☐ NO IF YES, THEN YOU MUST OBTAIN THE FOLLOWING ADDITIONAL INFORMATION:

☐ SARA 304 RELEASE - EXTREMELY HAZARDOUS SUBSTANCE ☐ CERCLA HAZARDOUS SUBSTANCE FEDERAL EXCEEDING R.Q.
☐ CROSS PROPERTY LINE ☐ PROTECTIVE ACTIONS TAKEN

R.Q. #S:

TOTAL LB(S)

LB(S)

SARA TITLE III: DESCRIBE PROTECTIVE ACTIONS AND PROVIDE MEDICAL INFORMATION:

DATE OF SPILL: 12-28-94

MONTH/DAY/YEAR

IS THE SPILL ONGOING? ☐ YES ☐ NO TIME OF SPILL: 16:00

HAS THE RELEASE BEEN TERMINATED ☐ YES ☐ NO

HAS THE RELEASE BEEN CONTAINED? ☐ YES ☐ NO

MISCELLANEOUS INFORMATION:

Oil suck from a submerged sump hole discharged onto soil.

WATER BODY: ☐ RIVER ☐ L.I.S. ☐ TRIBUTARY ☐ CATCH BASIN/STORM DRAIN ☐ POND

MEDIA: ☐ AIR ☐ SURFACE WATER ☐ GROUND WATER ☒ GROUND SURFACE ☐ INSIDE BUILDING ☐ OTHER

TOTAL IN WATER (APPROXIMATE GALLONS): 0 TOTAL RECOVERED FROM WATER: 0

QUANTITY RECOVERED: 0 POLLUTER NAME: HADDAM FIRE DEPARTMENT

POLLUTER MAILING ADDRESS: TELEPHONE:

POLLUTER ACCEPTS FINANCIAL RESPONSIBILITY? ☐ YES ☐ NO

CLEAN-UP ACTIONS BEING TAKEN:

DATE OF NOTIFICATION: 5-19-95TIME OF NOTIFICATION: 1423AGENCIES NOTIFIED: ☐ EPA-LEXINGTON ☐ U.S. COAST GUARD ☐ LOCAL FIRE MARSHAL ☐ LOCAL FIRE ☐ LOCAL POLICE ☐ OTHERDEP. UCSR

DISCHARGE CLASS	CAUSE OF INCIDENT		
2 <input type="checkbox"/> MARINE TERMINAL	2 <input type="checkbox"/> HOSE FAILURE	12 <input type="checkbox"/> VALVE FAILURE	21 <input type="checkbox"/> PUMPING BILGE
3 <input type="checkbox"/> INLAND TERMINAL	3 <input type="checkbox"/> TRANSFER LINE FAILURE	13 <input type="checkbox"/> FIRE	22 <input type="checkbox"/> OPEN HATCH
4 <input type="checkbox"/> INDUSTRIAL	4 <input type="checkbox"/> UNDERGROUND TANK FAILURE	14 <input type="checkbox"/> POWER FAILURE	23 <input type="checkbox"/> VANDALISM
5 <input type="checkbox"/> TRANSPORTATION	5 <input type="checkbox"/> ABOVE GROUND TANK FAILURE	15 <input type="checkbox"/> PUMP FAILURE	24 <input type="checkbox"/> BLOW BACK
6 <input type="checkbox"/> GOVERNMENTAL	6 <input type="checkbox"/> SADDLE TANK FAILURE	16 <input type="checkbox"/> PUMPING	25 <input type="checkbox"/> ROAD OILING/REPAIR
7 <input type="checkbox"/> PRIVATE	7 <input type="checkbox"/> CARGO TANK FAILURE	17 <input type="checkbox"/> DUMPING	26 <input type="checkbox"/> M.V. ACCIDENT
8 <input type="checkbox"/> VESSEL	8 <input type="checkbox"/> FUEL TANK FAILURE	18 <input type="checkbox"/> ILLEGAL DISCHARGE	27 <input type="checkbox"/> TRANS/CAPACITOR
9 <input type="checkbox"/> COMMERCIAL	9 <input type="checkbox"/> HULL FRACTURE	19 <input type="checkbox"/> SINKING	28 <input type="checkbox"/> NATURAL
10 <input type="checkbox"/> UTILITY	10 <input type="checkbox"/> OVERFILL	20 <input type="checkbox"/> SEEPAGE	29 <input type="checkbox"/> LEAKING UST REPORT
11 <input type="checkbox"/> NATURAL	11 <input type="checkbox"/> CONTAINER FAILURE		30 <input type="checkbox"/> OTHER
12 <input type="checkbox"/> OTHER			

CORRECTIVE ACTIONS TAKEN:			
2 <input type="checkbox"/> NONE REQUIRED	9 <input type="checkbox"/> EVAPORATED	15 <input type="checkbox"/> PUMPED OUT	21 <input type="checkbox"/> REMOVED TANK
4 <input type="checkbox"/> REMOVED	10 <input type="checkbox"/> SANDED	16 <input type="checkbox"/> NEUTRALIZED	22 <input type="checkbox"/> SOIL REMOVED
5 <input type="checkbox"/> CONTAINED/REMOVE	11 <input type="checkbox"/> FOAMED	17 <input type="checkbox"/> RECOVERY SYSTEM	23 <input type="checkbox"/> UST ENFORCEMENT
6 <input type="checkbox"/> CONTRACTED	12 <input type="checkbox"/> REFERRED	18 <input type="checkbox"/> REPAIRED LINE	24 <input type="checkbox"/> OTHER
7 <input type="checkbox"/> TEST WELLS	13 <input type="checkbox"/> CLEANED	19 <input type="checkbox"/> REPAIRED TANK	
8 <input type="checkbox"/> DISSIPATED	14 <input type="checkbox"/> WASHED DOWN	20 <input type="checkbox"/> DISPERSED	

CLEAN-UP CONTRACTOR(S): _____

DID DEP HIRE CLEAN-UP CONTRACTOR(S): ☐ YES ☐ NO

DATE: _____

REQUESTED: _____

ARRIVED: _____

RECEIVED BY: azpINSPECTOR ASSIGNED: NR

DATE ASSIGNED: _____

TIME ASSIGNED: _____

ESTIMATED TIME OF ARRIVAL: _____

STATUS: ☐ OPEN ☒ CLOSED ☐ MONITORED1. IS THIS A CHEMICAL RELEASE AND WAS NOT REPORTED BY 911 EMERGENCY RESPONSE SYSTEM, DOES THIS RELEASE REQUIRE A NOTIFICATION BE SENT PER PUBLIC ACT 90-276? ☐ YES ☐ NO 2. STATUS OF NOTIFICATION ☐ SENT3. IS THIS AN 1136 CASE? ☐ YES 4. 1136 CASE NO. _____5. IS THIS A FEDERAL 311K CASE? ☐ YES ☐ NO 6. PIN _____7. HAS THE COST RECOVERY EXPENDITURE SUMMARY BEEN INITIATED? ☐ YES ☐ NO 8. INCIDENT CODE _____PROPERTY OWNER: ☐ STATE ☐ MUNICIPAL ☐ CORPORATION ☐ PRIVATE ☐ FEDERALPROPERTY OWNER: ☐ STATE ☐ MUNICIPAL ☐ CORPORATION ☐ PRIVATE ☐ FEDERAL

PHONENUMBER: _____

POLLUTER: ☐ TRUCK ☐ TRAILER ☐ VESSEL ☐ OPERATOR _____

OWNER NAME AND ADDRESS: _____

CONTACT: _____

TELEPHONE _____

VEHICLE/VESSEL IDENTIFICATION: MAKE: _____

REGISTRATION # _____

MODEL: _____

ADDITIONAL INFORMATION: _____

HAS THIS REPORT BEEN UPDATED WITH THE INSPECTOR'S REPORT ☐ YES ☐ NO

DATE: _____



Connecticut Department of Environmental Protection
165 Capitol Avenue
Hartford, CT 06106

Bureau of Waste Management
Oil and Chemical Spill Response Division

EMERGENCY INCIDENT REPORT

CASE NO. 95-2654

ASSIGNED TO: NR

DATE: 5-19-95

TIME: 1423

TOWN OF DISCHARGE: Higgan

REPORTED BY: Jerry Clark

TELEPHONE: BUSINESS () - 345-4578

HOME () -

REPRESENTING: Marin Envir.

STREET

TOWN

STATE

ZIP

INCIDENT LOCATION: 122 Killingworth Rd

#

STREET

TOWN

POLE NO.

TYPE OF INCIDENT: ☐ PETROLEUM ☐ CHEMICAL ☐ DIELECT ☐ GASEOUS ☐ HAZARDOUS WASTE ☐ SEWAGE RELATED ☐ BIOMEDICAL
☐ ALGAE ☐ OTHER

DISCHARGE SUBSTANCE: # 2 oil

QUANTITY:

GALLONS

CUBIC YARDS

CUBIC FEET

LB(S)

(173)
CONCENTRATION

DRUMS

IF THIS IS A CHEMICAL RELEASE AND DOES THIS INCIDENT CONSTITUTE A SARA 304 RELEASE? ☐ YES ☐ NO IF YES, THEN YOU MUST OBTAIN THE FOLLOWING ADDITIONAL INFORMATION:

☐ SARA 304 RELEASE - EXTREMELY HAZARDOUS SUBSTANCE ☐ CERCLA HAZARDOUS SUBSTANCE FEDERAL EXCEEDING R.Q.
☐ CROSS PROPERTY LINE ☐ PROTECTIVE ACTIONS TAKEN

R.Q. #S:

TOTAL LB(S)

LB(S)

SARA TITLE III: DESCRIBE PROTECTIVE ACTIONS AND PROVIDE MEDICAL INFORMATION:

DATE OF SPILL:

MONTH/DAY/YEAR

IS THE SPILL ONGOING? ☐ YES ☐ NO TIME OF SPILL:

HAS THE RELEASE BEEN TERMINATED ☐ YES ☐ NO

HAS THE RELEASE BEEN CONTAINED? ☐ YES ☐ NO

MISCELLANEOUS INFORMATION: IK. (P.D. → 173pm.)

Abandonment in place authorized by F.M.
Conf - Samples below action level

WATER BODY:

☐ RIVER ☐ L.I.S. ☐ TRIBUTARY ☐ CATCH BASIN/STORM DRAIN ☐ POND

MEDIA: ☐ AIR ☒ SURFACE WATER ☐ GROUND WATER ☐ GROUND SURFACE ☐ INSIDE BUILDING ☐ OTHER

TOTAL IN WATER (APPROXIMATE GALLONS):

TOTAL RECOVERED FROM WATER:

QUANTITY RECOVERED:

POLLUTER NAME:

POLLUTER MAILING ADDRESS:

TELEPHONE:

POLLUTER ACCEPTS FINANCIAL RESPONSIBILITY? ☒ YES ☐ NO

CLEAN-UP ACTIONS BEING TAKEN: Continue Requisite

DATE OF NOTIFICATION: _____ TIME OF NOTIFICATION: _____

AGENCIES NOTIFIED: ☐ EPA-LEXINGTON ☐ U.S. COAST GUARD ☐ LOCAL FIRE MARSHAL ☐ LOCAL FIRE ☐ LOCAL POLICE ☐ OTHER
☐ DEP/

DISCHARGE CLASS	CAUSE OF INCIDENT		
2 <input type="checkbox"/> MARINE TERMINAL	2 <input type="checkbox"/> HOSE FAILURE	12 <input type="checkbox"/> VALVE FAILURE	21 <input type="checkbox"/> PUMPING BILGE
3 <input type="checkbox"/> INLAND TERMINAL	3 <input type="checkbox"/> TRANSFER LINE FAILURE	13 <input type="checkbox"/> FIRE	22 <input type="checkbox"/> OPEN HATCH
4 <input checked="" type="checkbox"/> INDUSTRIAL	4 <input type="checkbox"/> INGROUND TANK FAILURE	14 <input type="checkbox"/> POWER FAILURE	23 <input type="checkbox"/> VANDALISM
5 <input type="checkbox"/> TRANSPORTATION	5 <input type="checkbox"/> ABOVE GROUND TANK FAILURE	15 <input type="checkbox"/> PUMP FAILURE	24 <input type="checkbox"/> BLOW BACK
6 <input type="checkbox"/> GOVERNMENTAL	6 <input type="checkbox"/> SADDLE TANK FAILURE	16 <input type="checkbox"/> PUMPING	25 <input type="checkbox"/> ROAD OILING/REPAIR
7 <input type="checkbox"/> PRIVATE	7 <input type="checkbox"/> CARGO TANK FAILURE	17 <input type="checkbox"/> DUMPING	26 <input type="checkbox"/> M.V. ACCIDENT
8 <input type="checkbox"/> VESSEL	8 <input type="checkbox"/> FUEL TANK FAILURE	18 <input type="checkbox"/> ILLEGAL DISCHARGE	27 <input type="checkbox"/> TRANS/CAPACITOR
9 <input type="checkbox"/> COMMERCIAL	9 <input type="checkbox"/> HULL FRACTURE	19 <input type="checkbox"/> SINKING	28 <input type="checkbox"/> NATURAL
10 <input type="checkbox"/> UTILITY	10 <input checked="" type="checkbox"/> OVERFILL	20 <input type="checkbox"/> SEEPAGE	29 <input type="checkbox"/> LEAKING UST REPORT
11 <input type="checkbox"/> NATURAL	11 <input type="checkbox"/> CONTAINER FAILURE		30 <input type="checkbox"/> OTHER _____
12 <input type="checkbox"/> OTHER _____			

CORRECTIVE ACTIONS TAKEN:			
2 <input type="checkbox"/> NONE REQUIRED	9 <input type="checkbox"/> EVAPORATED	15 <input checked="" type="checkbox"/> PUMPED OUT	21 <input type="checkbox"/> REMOVED TANK
4 <input type="checkbox"/> REMOVED	10 <input type="checkbox"/> SANDED	16 <input type="checkbox"/> NEUTRALIZED	22 <input type="checkbox"/> SOIL REMOVED
5 <input checked="" type="checkbox"/> CONTAINED/REMOVE	11 <input type="checkbox"/> FOAMED	17 <input type="checkbox"/> RECOVERY SYSTEM	23 <input type="checkbox"/> UST ENFORCEMENT
6 <input type="checkbox"/> CONTRACTED	12 <input type="checkbox"/> REFERRED	18 <input type="checkbox"/> REPAIRED LINE	24 <input checked="" type="checkbox"/> OTHER <i>revise system</i>
7 <input type="checkbox"/> TEST WELLS	13 <input type="checkbox"/> CLEANED	19 <input type="checkbox"/> REPAIRED TANK	
8 <input type="checkbox"/> DISSIPATED	14 <input type="checkbox"/> WASHED DOWN	20 <input type="checkbox"/> DISPERSED	

CLEAN-UP CONTRACTOR(S): _____

DID DEP HIRE CLEAN-UP CONTRACTOR(S): ☐ YES ☐ NO
REQUESTED: _____ DATE: _____
RECEIVED BY: TORRES ARRIVED: _____
DATE ASSIGNED: 2-8-96 INSPECTOR ASSIGNED: MR. CARR NR
ESTIMATED TIME OF ARRIVAL: _____ TIME ASSIGNED: 12 10

STATUS: ☐ OPEN ☐ CLOSED ☐ MONITORED

1. IS THIS A CHEMICAL RELEASE AND WAS NOT REPORTED BY 911 EMERGENCY RESPONSE SYSTEM, DOES THIS RELEASE REQUIRE A NOTIFICATION BE SENT PER PUBLIC ACT 90-276? ☐ YES ☐ NO 2. STATUS OF NOTIFICATION ☐ SENT
3. IS THIS AN 1136 CASE? ☐ YES 4. 1136 CASE NO. _____
5. IS THIS A FEDERAL 311K CASE? ☐ YES ☐ NO 6. PIN _____
7. HAS THE COST RECOVERY EXPENDITURE SUMMARY BEEN INITIATED? ☐ YES ☐ NO 8. INCIDENT CODE _____

PROPERTY OWNER: ☐ STATE ☐ MUNICIPAL ☐ CORPORATION ☐ PRIVATE ☐ FEDERAL

PROPERTY OWNER: ☐ STATE ☐ MUNICIPAL ☐ CORPORATION ☐ PRIVATE ☐ FEDERAL

PHONE NUMBER: _____

POLLUTER: ☐ TRUCK ☐ TRAILER ☐ VESSEL ☐ OPERATOR _____

OWNER NAME AND ADDRESS: _____

CONTACT: _____ TELEPHONE: _____

VEHICLE/VESSEL IDENTIFICATION: MAKE: _____
REGISTRATION # _____ MODEL: _____

ADDITIONAL INFORMATION: _____

HAS THIS REPORT BEEN UPDATED WITH THE INSPECTOR'S REPORT ☐ YES ☐ NO

DATE: _____



Connecticut Department of Environmental Protection
165 Capitol Avenue
Hartford, CT 06106

Bureau of Waste Management
Oil and Chemical Spill Response Division

CASE NO. 96-490

EMERGENCY INCIDENT REPORT

ASSIGNED TO: 923 MR NR

DATE: 2-8-96

TIME: 1134

TOWN OF DISCHARGE: HIGGANSUM

REPORTED BY: Joe Rossi

TELEPHONE: BUSINESS () 345-4561

HOME () -

REPRESENTING: ROSSI CORP.

STREET

TOWN

STATE

ZIP

INCIDENT LOCATION: 300 SAYBROOK RD.

#

STREET

TOWN

POLE NO.

TYPE OF INCIDENT: ☒ PETROLEUM ☐ CHEMICAL ☐ DIELECT ☐ GASEOUS ☐ HAZARDOUS WASTE ☐ SEWAGE RELATED ☐ BIOMEDICAL
☐ ALGAE ☐ OTHER

DISCHARGE SUBSTANCE: #2 fuel

QUANTITY: < 3

GALLONS

CUBIC YARDS

CUBIC FEET

LB(S)

CONCENTRATION

DRUMS

IF THIS IS A CHEMICAL RELEASE AND DOES THIS INCIDENT CONSTITUTE A SARA 304 RELEASE? ☐ YES ☐ NO IF YES, THEN YOU MUST OBTAIN THE FOLLOWING ADDITIONAL INFORMATION:

☐ SARA 304 RELEASE - EXTREMELY HAZARDOUS SUBSTANCE ☐ CERCLA HAZARDOUS SUBSTANCE FEDERAL EXCEEDING R.Q.
☐ CROSS PROPERTY LINE ☐ PROTECTIVE ACTIONS TAKEN

R.Q. #S: _____

TOTAL LB(S)

LB(S)

SARA TITLE III: DESCRIBE PROTECTIVE ACTIONS AND PROVIDE MEDICAL INFORMATION:

DATE OF SPILL: 2-8-95

MONTH/DAY/YEAR

IS THE SPILL ONGOING? ☐ YES ☐ NO TIME OF SPILL: AM

HAS THE RELEASE BEEN TERMINATED? ☒ YES ☐ NO

HAS THE RELEASE BEEN CONTAINED? ☒ YES ☐ NO

MISCELLANEOUS INFORMATION:

Overfill of tank, system mis-piped, 2 boilers
(FM to visit site) return to one tank, some to CATCH BASIN
and drainage ditch/discharge.

WATER BODY: ~~CONNECTICUT RIVER~~ ☐ RIVER ☐ L.I.S. ☐ TRIBUTARY ☒ CATCH BASIN/STORM DRAIN ☐ POND

MEDIA: ☐ AIR ☐ SURFACE WATER ☐ GROUND WATER ☐ GROUND SURFACE ☐ INSIDE BUILDING ☐ OTHER

TOTAL IN WATER (APPROXIMATE GALLONS): _____

TOTAL RECOVERED FROM WATER: _____

QUANTITY RECOVERED: _____

POLLUTER NAME: ROSSI CORP.

POLLUTER MAILING ADDRESS: above

TELEPHONE: _____

POLLUTER ACCEPTS FINANCIAL RESPONSIBILITY? ☐ YES ☐ NO

CLEAN-UP ACTIONS BEING TAKEN:

garbs, dam out catch basin -> drum



STATE OF CONNECTICUT
DEPARTMENT OF ENVIRONMENTAL PROTECTION
Bureau of Waste Management, Oil and Chemical Spill Response Division



Emergency Incident Report

Case No.: 99-07139

Staff Receiving Call: 209 RODE, MATT

Assigned To: 000 **NO RESPONSE

Date Reported: 10/18/1999

Time Reported: 18:56

Date of Release: 10/18/1999

Time of Release: 18:30

Town of Release: HADDAM

State of Release: CT

Location of Reported Release: HIGGANUM 7 CANDLEWOOD HILL ROAD/ HADDAM VOLUNTER F.D.

Reported By: JOHN TABAK

Phone: (860) 345-4945

Representing: F.D.

Responsible Party:

Phone:

Street Address:

Town:

State:

Zip Code:

Does the Responsible Party Accept Financial Responsibility? YES

Release Type: CHEMICAL

Release Substance: MAGNESIUM

Media: INSIDE BUILDING

Total Quantity: 0 Gallons 0 Cubic Yards 0 Cubic Feet 0 Drums 0 Pounds

Emergency Measures: UNKNOWN AMOUNT

Has the Release Been Terminated?:

Type of Waterbody Affected:

Name of Waterbody Affected:

Total Quantity Recovered: 0

Total Quantity in Water: 0

Corrective Actions Taken: ADVISED

Discharge Class: GOVERNMENTAL

Cause of Incident: SEEPAGE

Agencies Notified:

Status: CLOSED

(Printed on Recycled Paper)

79 Elm Street • Hartford, CT 06106 - 5127

<http://dep.state.ct.us>

An Equal Opportunity Employer



STATE OF CONNECTICUT
DEPARTMENT OF ENVIRONMENTAL PROTECTION
Bureau of Waste Management, Oil and Chemical Spill Response Division



Emergency Incident Report

Case No.: 99-08772

Staff Receiving Call: 935 TORRES, NEIL

Assigned To: 000 **NO RESPONSE

Date Reported: 12/30/1999

Time Reported: 10:05

Date of Release: 12/30/1999

Time of Release: 10:00

Town of Release: HADDAM

State of Release: CT

Location of Reported Release: HIGGANUM 210 SAYBROOK RD

Reported By: BILL TONER

Phone: (860) 423-7701

Representing: REPUBLIC OIL

Responsible Party: CUSTOMER

Phone:

Street Address:

Town:

State:

Zip Code:

Does the Responsible Party Accept Financial Responsibility? YES

Release Type: PETROLEUM

Release Substance: GASOLINE

Media: GROUND SURFACE

Total Quantity: <5 Gallons 0 Cubic Yards 0 Cubic Feet 0 Drums 0 Pounds

Emergency Measures: OVERFILL AT DISPENSER, REPUBLIC OIL CLEANING UP

Has the Release Been Terminated?: YES

Type of Waterbody Affected: NONE

Name of Waterbody Affected:

Total Quantity Recovered: 0

Total Quantity in Water: 0

Corrective Actions Taken:

Discharge Class: PRIVATE

Cause of Incident: OVERFILL

Agencies Notified: LOCAL FIRE DEPARTMENT

Status: CLOSED

(Printed on Recycled Paper)

79 Elm Street • Hartford, CT 06106 - 5127

<http://dep.state.ct.us>

An Equal Opportunity Employer

DEPARTMENT OF ENVIRONMENTAL PROTECTION
BUREAU OF WASTE MANAGEMENT
OIL AND CHEMICAL SPILL RESPONSE DIVISION
REFERRAL

TO:	Name <u>R. MASON</u>	Division <u>P.E.R.D.</u>	Date of Transmittal <u>6-17-99</u>
-----	----------------------	--------------------------	------------------------------------

FROM: D. TORRES Approved by: Mark DeCaprio
Oil and Chemical Spill Response Division (OCSR D)
79 Elm Street, 4th Floor, East Wing, Rear
Intercom 2000/2268

Case Number: 99-1543

The attached case report is being referred to you

- ☐ information
☒ consideration for action
☐ other _____

☒ Water Management Bureau - Permitting, Enforcement and Site Remediation Division

- ☐ illegal discharge §22a-430-3(k)
☐ threat to water supply
☐ illegal drains/pipes
☐ surface water contamination
☐ septage problem
☐ WWTP problem
☐ sewage overflow
☐ fish kills
☐ discovery of a hazardous waste site
☐ other _____

☒ Groundwater:

- ☐ groundwater contamination detected/confirmed/reported
☐ underground tank failure
☐ underground piping failure
☐ surface discharge
☐ illegal disposal
☐ illegal discharge
☐ public/private wells
☐ known GAA/GA area
☒ other HISTORIC CONTAMINATION - ACCORDING TO

- ☐ Inland Water AEGIS ENVIRO, DEP-PERD ALREADY AWARE OF SITE
☐ Wetlands
☐ Siltation
☐ Dams
☐ Flood related

☐ Waste Management Bureau - Engineering and Enforcement Division

- ☐ illegal discharge of hazardous waste
☐ illegal disposal of hazardous waste
☐ illegal disposal of solid waste
☐ emergency hazardous waste cleanup
☐ hazardous waste transportation incident
☐ transporter/contractors permit
☐ hazardous waste facility violations
☐ contaminated soil disposal



STATE OF CONNECTICUT
DEPARTMENT OF ENVIRONMENTAL PROTECTION
Bureau of Waste Management, Oil and Chemical Spill Response Division



Emergency Incident Report

Case No.: 99-01543

Staff Receiving Call: 934 WILLIAMSON, MATT

Assigned To: 000 **NO RESPONSE

Date Reported: 03/10/1999

Time Reported: 12:06

Date of Release: 03/10/1999

Time of Release: UNKNOWN

Town of Release: HADDAM

State of Release: CT

Location of Reported Release: 300 SAYBROOK RD

Reported By: SCOTT BROOKS

Phone: (860) 345-8531

Representing: HADDAM F.M.

Responsible Party: ROSSI LUMBER

Phone:

Street Address:

Town:

State:

Zip Code:

Does the Responsible Party Accept Financial Responsibility? NO

Release Type: PETROLEUM

Release Substance: #2 FUEL OIL

Media:

Total Quantity: 0 Gallons 0 Cubic Yards 0 Cubic Feet 0 Drums 0 Pounds

Emergency Measures: REMOVAL EXCAVATING CONTAMINATED SOILS, aegis incorporated environmental consultant, historical contamination from previously removed gasoline tanks, a 10k fuel oil tank was removed with no obvious contamination, referral to per

Has the Release Been Terminated?: YES

Type of Waterbody Affected: GROUNDWATER

Name of Waterbody Affected: NONE

Total Quantity Recovered: 0

Total Quantity in Water: 0

Corrective Actions Taken: SOIL REMOVED
TEST WELLS

REMOVED TANK

Discharge Class: COMMERCIAL

Cause of Incident: HISTORICAL SOIL CONTAM

Agencies Notified: LOCAL FIRE MARSHAL

Status: CLOSED

INCOMPLETE REPORT INFORMATION WAS NOT ENTERED ON EMERGENCY INCIDENT REPORT.

(Printed on Recycled Paper)

79 Elm Street • Hartford, CT 06106 - 5127

An Equal Opportunity Employer

last list query

10/16/97

INSP	TOWN	DATE	SITE NAME	ADDRESS	TYPE/GAL	SUB	R	L	E	T	P	O	REMEDATION	C	REF	RP	1136	COMMENTS
ni	haddam	930608	rossi lumber	300 saybrook rd.	5000/steel	gas		Y	Y			Y	soil removal	Y		Y		
ja	hamden	880928	sears	dixwell ave.	steel/5000	hf4								Y				
ja	hamden	880928	sears	dixwell ave.	steel/5000	hf4		Y						Y				
ja	hamden	880930	mobil station	dixwell ave.	steel/6000	gas		?	Y	Y			soil removal	Y				
ja	hamden	880930	mobil station	dixwell ave.	steel/6000	gas		?	Y	Y				Y				
ja	hamden	880930	mobil station	dixwell ave.	steel/6000	gas		?	Y	Y				Y				
ja	hamden	880930	mobil station	dixwell ave.	steel/6000	gas		?	Y	Y				Y				
by	hamden	881012	art's service	1633 whitney ave.	steel/5000	df		Y	Y	Y			soil removal					
by	hamden	881012	art's service	1633 whitney ave.	steel/4000	gas		Y	Y	Y			soil removal					
by	hamden	881012	art's service	1633 whitney ave.	steel/4000	gas		Y	Y	Y			soil removal					
by	hamden	881012	art's service	1633 whitney ave.	steel/4000	gas		Y	Y	Y			soil removal					
by	hamden	881027	dixwell sunoco	2440 dixwell ave.	steel/6000	gas		Y	Y	Y			soil removal					
by	hamden	881027	dixwell sunoco	2440 dixwell ave.	steel/6000	gas		Y	Y	Y			soil removal					
by	hamden	881027	dixwell sunoco	2440 dixwell ave.	steel/6000	gas		Y	Y	Y			soil removal					
by	hamden	881027	dixwell sunoco	2440 dixwell ave.	steel/6000	gas		Y	Y	Y			soil removal					
by/ja	hamden	890424	town garage	shepard ave.	steel/10,000	gas		Y	Y	Y			soil removal	Y				
by/ja	hamden	890424	town garage	shepard ave.	steel/10,000	gas		Y	Y	Y			soil removal	Y				
by/ja	hamden	890424	town garage	shepard ave.	steel/10,000	gas		Y	Y	Y			soil removal	Y				
by/ja	hamden	890424	town garage	shepard ave.	steel/10,000	gas		Y	Y	Y			soil removal	Y				
by	hamden	890703	connecticut container	sackett point rd.	steel/1000	hf		Y	Y	?	?		soil removal					
by	hamden	890703	connecticut container	sackett point rd.	steel/3000	hf		Y	Y	?	?		soil removal					
by	hamden	890816	ilum	2200 whitney ave	steel/7000	hf		Y	Y		Y		soil removal					hydro survey
ja	hamden	890816	silwell station	arch st.	steel/550	hf		Y	Y	Y			soil removal	Y				
ind	hamden	891002	cilgo	2100 dixwell ave.	6000/steel	gas		Y	Y		Y	Y	removal/monitor well					
ind	hamden	891002	cilgo	2100 dixwell ave.	6000/steel	gas		Y	Y		Y	Y	removal/monitor well					
ind	hamden	891002	cilgo	2100 dixwell ave.	6000/steel	gas		Y	Y		Y	Y	removal/monitor well					
ja	hamden	891204	quinnipiac college	new rd.	10,000/steel	hf		Y	Y				soil removal	Y		Y		
ja	hamden	900710	st. rita's church	whitney ave.	4000/steel	hf		Y	Y		Y	Y	soil removal	Y		Y		
ja	hamden	900710	st. rita's church	whitney ave.	4000/steel	hf		Y	Y		Y	Y	soil removal	Y		Y		
ja/by	hamden	901016	pb motors	1671 whitney ave.	4000/steel	gas		Y	Y	Y	Y		soil removal			Y		
ja/by	hamden	901016	pb motors	1671 whitney ave.	4000/steel	gas		Y	Y	Y	Y		soil removal			Y		
ja/by	hamden	901016	pb motors	1671 whitney ave.	4000/steel	gas		Y	Y	Y	Y		soil removal			Y		
ja/by	hamden	911108	bear path school	10 kirk rd.	8000/lrp	hf2		Y	Y	Y	Y		removal & recovery			Y		
eg	hamden	920706	exxon station	12008 whitney ave.	10,000/steel	gas		Y	Y	Y	Y		soil removal			Y		
eg	hamden	920714	laidlaw bus co.	63 mathers st.	12,000/steel	gas		Y	Y	Y	Y		soil removal			Y		
eg	hamden	920824	chandri residence	220 lane st.	1000/steel	hf2		Y	Y	Y	Y		soil removal	Y		Y		
eg	hamden	920824	laidlaw bus co.	63 mathers st.	5000/steel	df		Y	Y	Y	Y		soil removal	Y		Y		
eg	hamden	920917	weli radio station	benham rd.	4000/steel	hf2		Y	Y	Y	Y		soil removal	Y		Y		
eg	hamden	920923	m & r foods	168 peabody	550/steel	gas		Y	Y		Y		soil removal	Y		Y		
by	hamden	921109	dcys	895 hartford tpke	5000/steel	hf2		Y	Y		Y		soil removal & pads			Y		
eg	hamden	921208	paire residence	840 prospect	1500/steel	hf2		Y	Y	Y	Y		soil removal/hydro	Y		Y		
eg	hamden	930316	parker residence	33 westerly st.	550/steel	hf2		Y	Y	Y	Y		took on water-pumped	Y		Y		
rw	hamden	940422	lynn owens	1095 dunbar hill rd.	1000/steel	hf2		Y	Y		Y		soil venting			Y		aerial photos
eg	hamden	940404	meadowbrook condominiums	37-51 centerbrook rd.	3000/steel	hf2		Y	Y	Y			soil removal	Y		Y		
eg	hamden	940406	meadowbrook condominiums	19-50 centerbrook rd.	3000/steel	hf2		Y	Y	Y			soil removal	Y		Y		
ja	hamden	950419	meadow brook co-op	centerbrook rd.	3000/steel	hf2		Y	Y	Y			soil removal	Y		Y		
de	hamden	950726	getty	dixwell ave.	5000/steel	gas			Y		Y		lines replaced					mont well instal.
ja	hamden	960430	sise residence	25 high meadow rd	550/steel	hf2		Y	Y	Y			soil removal			Y		
ja	hamden	960430	sise residence	25 high meadow rd	300/steel	gas		Y	Y	Y			soil removal			Y		
ja	hamden	960425	hamden high school	dixwell ave	10000/glass	hf4		Y	Y		Y		soil removal, recovery			Y		
ja	hamden	960425	hamden high school	dixwell ave	10000/glass	hf4		Y	Y		Y		soil removal, recovery			Y		
ja	hamden	970120	sportino residence	52 clover circle	550/steel	hf2		Y	Y				soil removal	Y	Y	Y		referred

last list query

10/16/97

INSP	TOWN	DATE	SITE NAME	ADDRESS	TYPE/GAL	SUB	R	L	E	T	P	O	REMEDATION	C	REF	RP	1136	COMMENTS
nm	groton	950605	navy housing polans park	42 wilson ct	2000/steel	hf2	Y	Y	Y	Y			tank/soil removal	Y		Y		
nt	groton	950602	led's sales room	2440 gold star hwy. rte. 184	1500/steel	hf2	Y	Y	Y	Y			5cub yds soil remvd	Y		Y		
nt	groton	950602	led's sales room	2440 gold star hwy. rte. 184	1000/steel	hf2	Y	Y	Y	Y			5cub yds soil remvd	Y		Y		
nt	groton	950627	volkswagen-groton	117 longhill rd.	1000/steel	hf2	Y	Y	Y	Y			soil/gw	Y		Y		ext soil cont
nt	groton	950628	volkswagen-groton	117 longhill rd.	275/steel	hf2	Y	Y	Y	Y			complete	Y		Y		phase 2 inv
nm	groton	951207	36 laurelwood road	36 laurelwood rd	1,000 steel	hf2	Y	Y	Y	Y			tank & soil removed	Y		Y		
nt	groton	970428	groton/new london airport		4000/steel	hf2	Y	Y	Y	Y			abandoned, gw investigation	Y		Y		ct dol-rp melcalf & eddy consulting
nt	groton (w nyctic	970514	john wheeler property	10 maxon street	1,000/steel	hf2	Y	Y	Y	Y			soil/tank removal	Y		Y		residence being sold
by	guilford	881012	guilford high school	n e rd	steel/8000	df	Y	Y	Y	Y								
by	guilford	881012	guilford high school	n e rd	steel/10,000	hf4	Y	Y	Y	Y			soil removal					
md	guilford	891003	guilford gravure	251 boston post rd.	3000/steel	hf2	Y	Y	Y	Y			soil removal	Y				
md	guilford	891021	lexaco	490 boston post rd.	6000/steel	gas	Y	Y	Y	Y			soil removal	Y				
md	guilford	891021	lexaco	490 boston post rd.	6000/steel	gas	Y	Y	Y	Y			soil removal	Y				
md	guilford	891021	lexaco	490 boston post rd.	6000/steel	gas	Y	Y	Y	Y			soil removal	Y				
by	guilford	900618	niddle school	church st'	5000/steel	hf2	Y	Y	Y	Y			soil removal	Y		Y		
md	guilford	900827	guilford lakes elementary scho	40 maupaus rd.	10,000/frp	hf2	Y	Y	Y	Y			recovery	wcu/u		Y		
md	guilford	900901	guilford lakes elementary scho	40 maupaus rd.	10,000/frp	hf2	Y	Y	Y	Y			removal/recovery	ust		Y		
md	guilford	900910	guilford high sch/aidlaw bus	new england rd.	4000/steel	df/gas	Y	Y	Y	Y			soil removal	Y		Y		
md	guilford	900928	town hall	guilford green	1000/steel	gas	Y	Y	Y	Y			soil removal			Y		hydro survey
md	guilford	901002	lady of grace monastery	11 race hill rd	4000/steel	hf2	Y	Y	Y	Y			soil removal	Y		Y		
md	guilford	901002	lady of grace monastery	11 race hill rd.	4000/steel	hf2	Y	Y	Y	Y			soil removal	Y		Y		
md	guilford	901012	lady of grace monastery	11 race hill rd.	3000/steel	hf2	Y	Y	Y	Y			soil removal	Y		Y		
by	guilford	901029	guilford police dept.	31 park st	3000/steel	gas	Y	Y	Y	Y			soil removal	Y		Y		
md	guilford	901119	ct dol	ne 1	3000/steel	gas	Y	Y	Y	Y			soil removal	Y		Y		
by	guilford	901119	dot	ne 1	3000/steel	gas	Y	Y	Y	Y			soil removal	Y		Y		
by	guilford	901215	dot	boston post rd.	4000/steel	gas	Y	Y	Y	Y			soil removal	Y		Y		
md	guilford	920819	village walk plaza	750 boston post rd.	1000/steel	hf2	Y	Y	Y	Y			soil removal	Y		Y		
md	guilford	920911	sperry residence	26-28 pearl st	550/steel	hf2	Y	Y	Y	Y			soil removal	Y		Y		
md	guilford	921003	nutmeg farms	boston post rd.	2000/steel	gas	Y	Y	Y	Y			soil removal/wells	ust		Y		ust order
md	guilford	921003	nutmeg farms	boston post rd.	2000/steel	gas	Y	Y	Y	Y			soil removal/wells	ust		Y		ust order
md	guilford	921003	nutmeg farms	boston post rd.	5000/steel	gas	Y	Y	Y	Y			soil removal/wells	ust		Y		ust order
md	guilford	921003	nutmeg farms	boston post rd.	5000/steel	gas	Y	Y	Y	Y			soil removal/wells	ust		Y		ust order
md	guilford	921003	nutmeg farms	boston post rd.	8000/steel	gas	Y	Y	Y	Y			soil removal/wells	ust		Y		ust order
md	guilford	921003	nutmeg farms	boston post rd.	3000/steel	gas	Y	Y	Y	Y			soil removal/wells	ust		Y		ust order
md	guilford	921003	nutmeg farms	boston post rd.	5000/steel	gas	Y	Y	Y	Y			soil removal/wells	ust		Y		ust order
md	guilford	921003	nutmeg farms	boston post rd.	3000/steel	gas	Y	Y	Y	Y			soil removal/wells	ust		Y		ust order
md	guilford	921029	guilford post office	42 water st.	2000/steel	hf2	Y	Y	Y	Y			soil removal	Y		Y		
nt	guilford	930428	mankovich residence	105 farmview dr.	550/steel	hf2	Y	Y	Y	Y			soil removal				1136	
md	guilford	930723	guilford mail/mariey co.	934 boston post rd.	550/steel	hf2	Y	Y	Y	Y			soil removal	Y		Y		
rw	guilford	930920	bank of boston	1069 rte. 1	550/steel	hf2	Y	Y	Y	Y			soil removal	Y		Y		
nt	guilford	940619	english residence	60 uncas point rd.	1000/steel	hf2	Y	Y	Y	Y			soil removal	Y		Y		
rw	guilford	950504	townline auto repair	417 boston post rd.	6000/steel	gas	Y	Y	Y	Y			lnk & soil remvd	Y		Y		
rw	guilford	950504	townline auto repair	417 boston post rd.	6000/steel	diesel	Y	Y	Y	Y			lnk & soil remvd	Y		Y		
ja	guilford	950609	billings residence	48 little harbor	1000/steel	hf2	Y	Y	Y	Y			soil removal	Y		Y		
rw	guilford	951110	climipad corp	66 high st.	5000	hf	Y	Y	Y	Y			tank & soil removal	Y		Y		rmw installed
jp	haddam	900416	bridge service station	111 bridge st.	4000/steel	gas	Y	Y	Y	Y			soil removal	Y		Y		
jp	haddam	900416	bridge service station	111 bridge st.	4000/steel	gas	Y	Y	Y	Y			soil removal	Y		Y		
jp	haddam	900416	bridge service station	111 bridge st.	4000/steel	gas	Y	Y	Y	Y			soil removal	Y		Y		
jp	haddam	900416	bridge service station	111 bridge st.	4000/steel	gas	Y	Y	Y	Y			soil removal	Y		Y		
nt	haddam	930808	rossi lumber	300 saybrook rd.	5000/steel	gas	Y	Y	Y	Y			soil removal	Y		Y		
nt	haddam	930808	rossi lumber	300 saybrook rd.	2000/steel	gas	Y	Y	Y	Y			soil removal	Y		Y		
nt	haddam	930808	rossi lumber	300 saybrook rd.	2000/steel	gas	Y	Y	Y	Y			soil removal	Y		Y		

US ENVIRONMENTAL PROTECTION AGENCY REGION I
CONNECTICUT HAZARDOUS WASTE HANDLERS
HANDLERS ALPHA BY TOWN
NON SENSITIVE FREEDOM OF INFORMATION ACT REPORT

PAGE: 156
RUN: 04/07/99
08.31.48

ACILITY ID	NAME / ADDRESS	CONTACT INFORMATION	S O N P V	RECEIPT DATE	Reg. Activities
IR000002584	PHOTOS IN A FLASH 1300 BOSTON POST RD GUILFORD 06437	LARRY KALBFELD 1300 BOSTON POST RD 203/453-1071 GUILFORD, CT 06437	P	10/10/95-Not	SG
TD054476114	SHORE LINE TIME PRINTING CO SOUNDVIEW RD GUILFORD 06437			08/15/80-Not	
TD980522981	SOUTHERN NEW ENGLAND TELE CO 60 CHURCH ST GUILFORD 06437	JAMES HART 400 STATE ST RM 3A 203/771-3017 NEW HAVEN, CT 06510	P	07/30/81-Not	
TD010141174	SUNOCO SERVICE STA TIRE ASSOCS 416 BOSTON POST RD GUILFORD 06437	ASSOCIATES TIRE 416 BOSTON POST RD 203/555-1212 GUILFORD, CT 06437	P	08/18/80-Not	LG
TD018671180	UNIQUE CLEANERS 15 BOSTON ST GUILFORD 06437	ALFRED-J GIRARDI 15 BOSTON ST 203/453-2552 QUILFORD, CT 06437	P	09/13/85-Not	VG
TD983884313	WHITCOMB MOTORS INC 1800 BOSTON POST RD GUILFORD 06437	KEVIN BANKS 1800 BOSTON POST RD 203/453-0396 GUILFORD, CT 06437	P	07/08/91-Not	SG
TR000004085	MICHAELS GARAGE INC 539 PLAINS RD TURKEY HILL RD HADDAM 06438	JACK MICHAEL 539 PLAINS RD TURKEY HILL RD 860/345-4574 HADDAM, CT 06438	P X		
TD001442417	SIBLEY CO BRIDGE ST HADDAM 06438	JONATHAN SIBLEY BRIDGE ST 203/345-4523 HADDAM, CT 06438	P H	08/18/80-Not	LG LD
TD042306720	CT YANKEE HADDAM NECK PLANT INJUN HOLLOW RD HADDAM NECK 06424	PATRICIA ZABROCKI 362 INJUN HOLLOW RD 203/267-2556 EAST HAMPTON, CT 06424	P H	08/18/80-Not 11/19/80-PtA	LG ST U
TD981074800	A & M AUTO BODY WORKS INC 18 BAGLEY AVE HAMDEN 06514	TONY SCASINO 18 BAGLEY AVE 203/288-4280 HAMDEN, CT 06514	P	11/25/85-Not	SG
TD080846801	AMPHENOL CORP 720 SHERMAN AVE HAMDEN 06514	W-H PENDLETON PO BOX 4340 203/281-3200 HAMDEN, CT 06514	P	08/18/80-Not	SG
TD018672097	CHARGAR CORP 1011 DIXWELL AVE HAMDEN 06514	MICHAEL STEGINA 299 WELTON ST 203/562-9948 HAMDEN, CT 06517	P	08/13/80-Not	
CRIS 7.1.0 CTR (1NNNNNNNNNNNN2NNN CNNN PNN ANNN GN BNNNNNNNN)		5898 IDS			

US ENVIRONMENTAL PROTECTION AGENCY REGION I
CONNECTICUT HAZARDOUS WASTE HANDLERS
HANDLERS ALPHA BY TOWN
NON SENSITIVE FREEDOM OF INFORMATION ACT REPORT

PAGE: 177
RUN: 04/07/99
08.31.48

LITY ID	NAME / ADDRESS	CONTACT INFORMATION	S O N P V	RECEIPT DATE	Reg. Activities
82543894	WHITEYS FRAME SHOP 24 TAYLOR ST HARTFORD 06106	PETER FLEMING 24 TAYLOR ST 203/246-4689 HARTFORD, CT 06106	P	11/04/88-Not	VG
83876665	7 ELEVEN 20691 894 MAPLE AVE HARTFORD 06114	GARRY BLAIR 814 BAKER RD 804/498-4711 VIRGINIA BEACH, VA 23462	P	01/16/91-Not	SG
00006254	WESTERN HEADQUARTERS 230 PLYMOUTH RD HARWINGTON 06791	ENVR ENG 230 PLYMOUTH RD 999/999-9999 HARWINGTON, CT 06791	P E	07/15/98-Not	
43039221	MITRAL CORP COUNTRY LINE RD HARWINTON 06791	ROBERT ERITCH COUNTY LINE RD 203/482-6569 HARWINGTON, CT 06791	P	08/12/80-Not	VG
081073620	O & G IND INC 255 BOGUE RD HARWINTON 06791	PAUL PATCH PO BOX 907 203/496-4247 TORRINGTON, CT 06790	P	09/13/85-Not	VG
000845263	TORRINGTON W P C P 1 BOGUE RD HARWINTON 06791	JIM DEILE BOGUE RD 203/489-2277 HARWINTON, CT 06791	M L	08/18/80-Not 11/19/80-PtA	TR
000005470	A G T VALVE 30 NORTH ST HEBRON 06248	MIKELA SWEDLER PO BOX 1642 ENVR COMPL 713/989-2208 HOUSTON, TX 77056	P	09/18/98-Not	SG
091304569	A T & T DURHAM RADIO STA CHAMBERLAIN HILL RD HIGGANUM 06441	PROMILLA LAL 227 W MONROE ST STE 2240 312/230-5239 CHICAGO, IL 60606	P	08/18/80-Not	
080916654	NEALS CLEANERS RTE 81 HIGGANUM 06441	HUGH-L JOHNSON RTE 81 203/345-2938 HIGGANUM, CT 06441	P	09/10/84-Not	VG
001259224	NEW IMAGE AUTOMOTIVE INC RTE 81 HIGGANUM 06441	GARY BEAULIEU RTE 81 203/345-4185 HIGGANUM, CT 06441	P	05/05/86-Not	VG
000001040	PYTLIK PROPERTY GUNGER HILL RD HIGGANUM 06441	WILLIAM PYTLIK GUNGER HILL RD HIGGANUM, CT 06441	X		
001151638	ROYAL WIRE PRODUCTS INC KILLINGWORTH RD HIGGANUM 06441			06/25/80-Not	

RUN DATE: 09/17/91 13:32:04
CERCLIS DATA BASE: 09/08/97
CERCLIS DATA BASE TIME: 19:36:54
VERSION 6.00

** PROD VERSION **
U.S. EPA SUPERFUND PROGRAM
ARCHIVE LIST
LIST-8T: SITE/EVENT LISTING

PAGE: 14
CERHELP DATA BASE DATE: N/A
CERHELP DATA BASE TIME: N/A
***** ARCHIVE SITES ONLY *****

richwood

SELECTION:
SEQUENCE: STATE, CITY NAME, SITE NAME

EVENTS: ALL

EPA ID NO.	SITE NAME STREET CITY COUNTY CODE AND NAME (ASSOCIATED NPL SITE) (ASSOCIATED NPL ID)	STATE ZIP CONG DIST.	OPRBLE UNIT	EVENT TYPE	ACTUAL START DATE	ACTUAL COMPL DATE	EVENT LEAD
CTD001151745	HIGGANUM MANUFACTURING COMPANY SAYBROOK ROAD HADDAM 007 MIDDLESEX	CT 06441	00	DS1 PA1 S11 SP1	06/01/86	01/01/81 EPA (FUND) 08/20/86 STATE(FUND) 06/30/87 EPA (FUND) 04/09/96	
CTD001151646	J C PRODUCTS, INC. 305 MAIN STREET HADDAM 007 MIDDLESEX	CT 06441	00	DS1 PA1 S11 SP1		01/01/81 EPA (FUND) 09/06/85 STATE(FUND) 06/18/90 EPA (FUND) 03/22/96	
CTD001442417	SIBLEY COMPANY BRIDGE ROAD HADDAM 007 MIDDLESEX	CT 06438	00	DS1 PA1		01/01/81 EPA (FUND) 07/01/81 EPA (FUND)	
CTD042306720	CONNECTICUT YANKEE HADDAM NECK INJUN HOLLOW ROAD HADDAM NECK 007 MIDDLESEX	CT 06438	00	DS1 PA1		07/26/91 EPA (FUND) 09/08/92 EPA (FUND)	
CT0000877647	VOCATIONAL EDUCATION CENTER SHEPARD AVENUE HAMDEN 009 NEW HAVEN	CT 06514	00	RS1	03/07/94	03/08/94 EPA (FUND)	
CTD001157106	COLT INDUSTRIES 150 HUYSHOPE AVENUE HARTFORD 003 HARTFORD	CT 06102	00	DS1 PA1		07/26/91 EPA (FUND) 07/07/92 EPA (FUND)	
CTD983870700	GENERAL ELEVATOR COMPANY 181-191 WALNUT STREET HARTFORD 003 HARTFORD	CT 06108	00	DS1 PA1		05/16/89 STATE(FUND) 09/30/89 STATE(FUND)	
CTD001144468	HARTFORD COOPERAGE COMPANY 505 HUDSON STREET HARTFORD 003 HARTFORD	CT 06067	00	DS1 PA1 S11		06/01/81 EPA (FUND) 03/01/83 EPA (FUND) 10/10/91 EPA (FUND)	

RUN DATE: 09/17/97 13:04
CERCLIS DATA BASE: 09/08/97
CERCLIS DATA BASE TIME: 19:36:54
VERSION 6.00

** PROD VERSION **
U.S. EPA SUPERFUND PROGRAM
ARCHIVE LIST
LIST-8T: SITE/EVENT LISTING

PAGE: 13
CERHELP DATA BASE DATE: N/A
CERHELP DATA BASE TIME: N/A
***** ARCHIVE SITES ONLY *****

Archived

SELECTION:
SEQUENCE: STATE, CITY NAME, SITE NAME

EVENTS: ALL

EPA ID NO.	SITE NAME STREET CITY COUNTY CODE AND NAME (ASSOCIATED NPL SITE) (ASSOCIATED NPL ID)	STATE ZIP CONG DIST.	OPRBLE UNIT	EVENT TYPE	ACTUAL START DATE	ACTUAL COMPL DATE	EVENT LEAD
CTD081294787	GLASTONBURY LANDFILL 2340 NEW LONDON TURNPIKE GLASTONBURY 003 HARTFORD	CT 06033	00	DS1 PA1		07/26/91 EPA (FUND) 08/19/92 EPA (FUND)	
CTD983873134	NEWCO MANUFACTURING, INC. 237 OAK STREET GLASTONBURY 003 HARTFORD	CT 06033	00	RS1	07/27/95	08/28/95 EPA (FUND)	
CTD002590461	WYRE WIND INDUSTRY ANTHONY ROAD GRISWOLD 011 NEW LONDON	CT 06351	00	DS1 PA1		09/15/87 STATE(FUND) 01/12/88 STATE(FUND)	
CTD001147842	GENERAL DYNAMICS CORPORATION EASTON POINT ROAD GROTON 011 NEW LONDON	CT 06340	00	DS1 PA1		07/26/91 EPA (FUND) 09/23/92 EPA (FUND)	
CTD018668269	GENERAL DYNAMICS CORPORATION DEPOT ROAD GROTON 011 NEW LONDON	CT 06340	00	DS1 PA1		07/26/91 EPA (FUND) 08/27/92 EPA (FUND)	
CT0000233965	RICHTER'S GREENHOUSE 311 HAZELNUT ROAD GROTON 011 NEW LONDON	CT 06349	00	RS1 RV1	04/05/94 05/13/94	06/08/94 EPA (FUND) 07/06/94 EPA (FUND)	
CTD991302290	U S COAST GUARD BLDG 37 ANX AVERY POINT GROTON 011 NEW LONDON	CT 06340	00	DS1 PA1 S11		06/01/81 EPA (FUND) 01/01/83 EPA (FUND) 04/30/91 EPA (FUND)	
CTD981069172	ARROW PHOTO SERVICE BRIDGE ROAD HADDAM 007 MIDDLESEX	CT 06424	00	DS1 PA1		07/12/85 STATE(FUND) 03/25/86 STATE(FUND)	

RUN DATE: 09/17/97 15:31:43
CERCLIS DATA BASE DATE: 09/08/97
CERCLIS DATA BASE TIME: 19:36:54
VERSION 6.00

** PROD VERSION **
U.S. EPA SUPERFUND PROGRAM
** CERCLIS **
LIST-8E: SITE/EVENT LISTING

PAGE: 22
CERHELP DATA BASE DATE: N/A
CERHELP DATA BASE TIME: N/A

AKILL

SELECTION:
SEQUENCE: STATE, CITY NAME, SITE NAME

EVENTS: ALL

EPA ID NO.	SITE NAME STREET CITY COUNTY CODE AND NAME (ASSOCIATED NPL SITE) (ASSOCIATED NPL ID)	STATE ZIP CONG DIST.	OPRBLE UNIT	EVENT TYPE	EVENT QUAL	ACTUAL START DATE	ACTUAL COMPL DATE	EVENT LEAD
CTD981069289	SHORE LINE TIMES 120 NORTH FAIR STREET GUILFORD 009 NEW HAVEN	CT 06437	00	DS1 PA1 SI1 SP1			07/12/85 08/27/86 10/10/91 09/20/95	STATE(FUND) STATE(FUND) EPA (FUND)
CTD039274923	FRISMAR, INC. DUBLIN HILL ROAD HADDAM 007 MIDDLESEX	CT 06438	00	DS1 PA1		11/01/84	09/01/81 06/26/85	EPA (FUND) STATE(FUND)
CTD983870338	HADDAM MUNICIPAL LANDFILL SAYBROOK ROAD HADDAM 007 MIDDLESEX	CT 06438	00	DS1 PA1 SI1		01/28/94	03/20/89 07/27/89 06/08/95	STATE(FUND) STATE(FUND) EPA (FUND)
CTD081300113	ILLUSTRATED PRINTING COMPANY SAYBROOK ROAD HADDAM 007 MIDDLESEX	CT 06441	00	DS1 PA1 SI1 SP1			01/01/81 06/25/85 06/18/90 03/14/96	EPA (FUND) STATE(FUND) EPA (FUND)
CTD983870528	HAMDEN LANDFILL II 231 WINTERGREEN AVENUE HAMDEN 009 NEW HAVEN	CT 06514	00	DS1 PA1 SI1		01/31/96	04/14/89 06/13/89 10/09/96	STATE(FUND) STATE(FUND) EPA (FUND)
CTD001167543	HIMMEL BROTHERS 1409 DIXWELL HAMDEN 009 NEW HAVEN	CT 06514	00	DS1 PA1 SI1 SP1		03/01/84	01/01/81 09/01/84 07/25/85 02/28/96	EPA (FUND) STATE(FUND) EPA (FUND)
CTD084798289	LANDFILL ASSOCIATES 2891 STATE STREET HAMDEN 009 NEW HAVEN	CT 06514	00	DS1 PA1 SI1			05/31/85 06/27/86 10/10/91	EPA (FUND) STATE(FUND) EPA (FUND)
CTD001183052	METROPOLITAN METAL FINISHING 400 GOODRICH STREET HAMDEN 009 NEW HAVEN	CT 06517	00	RS1 RV1		01/09/97 02/14/97	02/04/97	EPA (FUND) EPA (FUND)

Name:	J.C. Products	Town:	Haddam
DEP Staff Person:	Ted Stevens	Phone:	566-3654

Type of Wastewater

<input type="checkbox"/> Domestic	<input checked="" type="checkbox"/> Industrial
<input type="checkbox"/> Septage	<input type="checkbox"/> Agricultural
<input type="checkbox"/> Sludge	<input type="checkbox"/> Leachate
<input type="checkbox"/> Erosion	<input type="checkbox"/> Pollutants
<input type="checkbox"/> Cooling Water	

Discharge Location ☐ Surface Water _____
☒ Groundwater/Watershed Candlewood Hill Brook (GB/GA)
☐ Sanitary Sewer _____

Nature of Problem	<input type="checkbox"/> Community Pollution Problem	<input type="checkbox"/> Failing Septic System
	<input type="checkbox"/> Untreated Discharge	<input type="checkbox"/> Cross Connections
	<input type="checkbox"/> Improper Discharge Location	<input type="checkbox"/> Combined Sewers
	<input checked="" type="checkbox"/> Operation/Maintenance Deficiencies	<input type="checkbox"/> Solids Handling
	<input checked="" type="checkbox"/> Improper Storage/Handling	<input type="checkbox"/> Organic Overload
	<input type="checkbox"/> Water Quality Standard Violations	<input type="checkbox"/> Facility Deficiencies
	<input type="checkbox"/> Inefficient Treatment	<input type="checkbox"/> Effluent Violations
	<input type="checkbox"/> Excessive Flow Rates	<input type="checkbox"/> System Bypass
	<input type="checkbox"/> Water Conservation	<input type="checkbox"/> Other - See Comments

[illegible]

Review

☐ Assistant Director Robert F. Moore

☐ Director Richard J. Barlow

Stanley J. Pac
COMMISSIONER