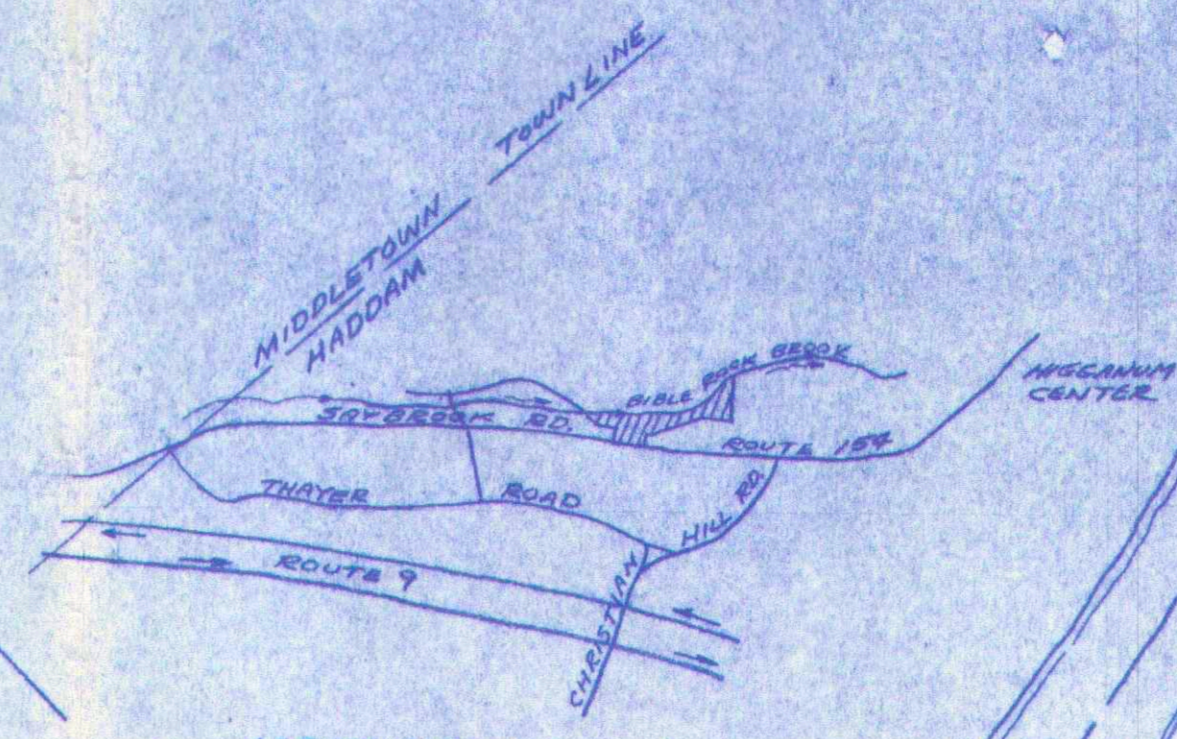
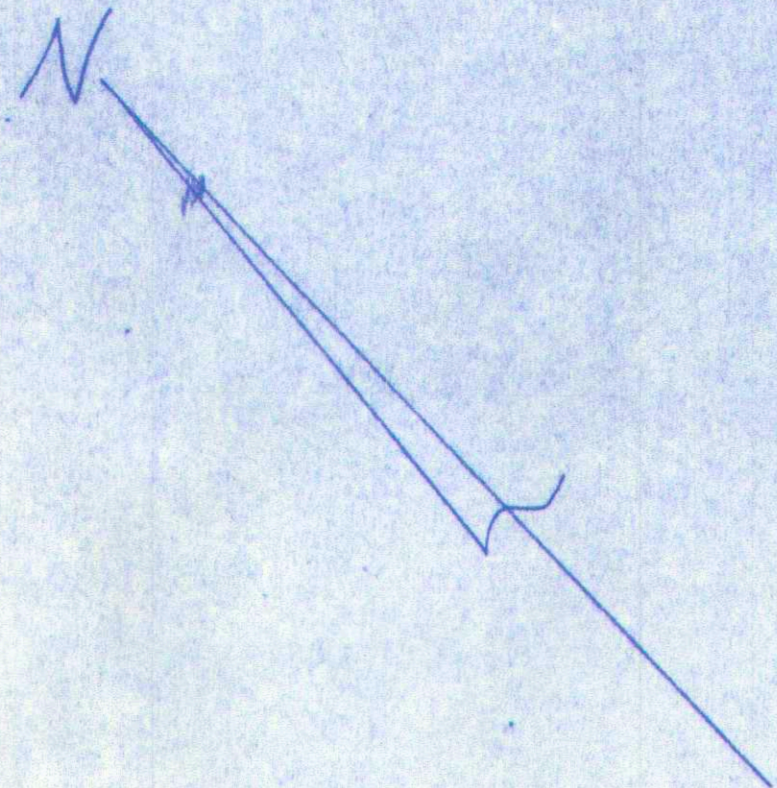


**NOTES:**

- 1) BOUNDARY DATA FROM MAP "LAND OF HARRY G. CORBIN, MARCH, 1973 BY WM. W. HARRIS, L.S. A CLASS A-2 SURVEY, MAP # 689, M.L.R.
- 2) C-1 ZONE.
- 3) OWNER - FRENAN, INC.
- 4) WATER TO BE PROVIDED BY EXTENSION OF EXISTING WATER SYSTEM IN BUILDING.
- 5) SEWERAGE DISPOSAL TO BE PROVIDED BY EXISTING UNUSED SEPTIC SYSTEM TO REAR OF FOUNDATION, SUBJECT TO APPROVAL.
- 6) NO EXCAVATION INVOLVED WITH PROJECT.
- 7) PARKING -  
34 SPACES AVAILABLE  
23 TO 24 SPACES REQUIRED (DEPENDING ON DOWNSTAIRS OCCUPANCY)



N/F  
JOYCE W. MAYNARD  
VOL. 180, PG. 750

N/F  
FRENAN, INC.  
VOL. 152, PG. 20  
AREA = 3.0 ± ACRES

N/F  
JOSEPH ZAIENTZ  
VOL. 153, PG. 652  
SEE MAP # 1508

N/F  
JOYCE W. MAYNARD  
VOL. 180, PG. 750

**SITE PLAN**  
PROPERTY OF  
**FRENAN, INC.**  
200 SAYBROOK ROAD  
HADDAM, CONN.  
1-20 DEC 11, 1995

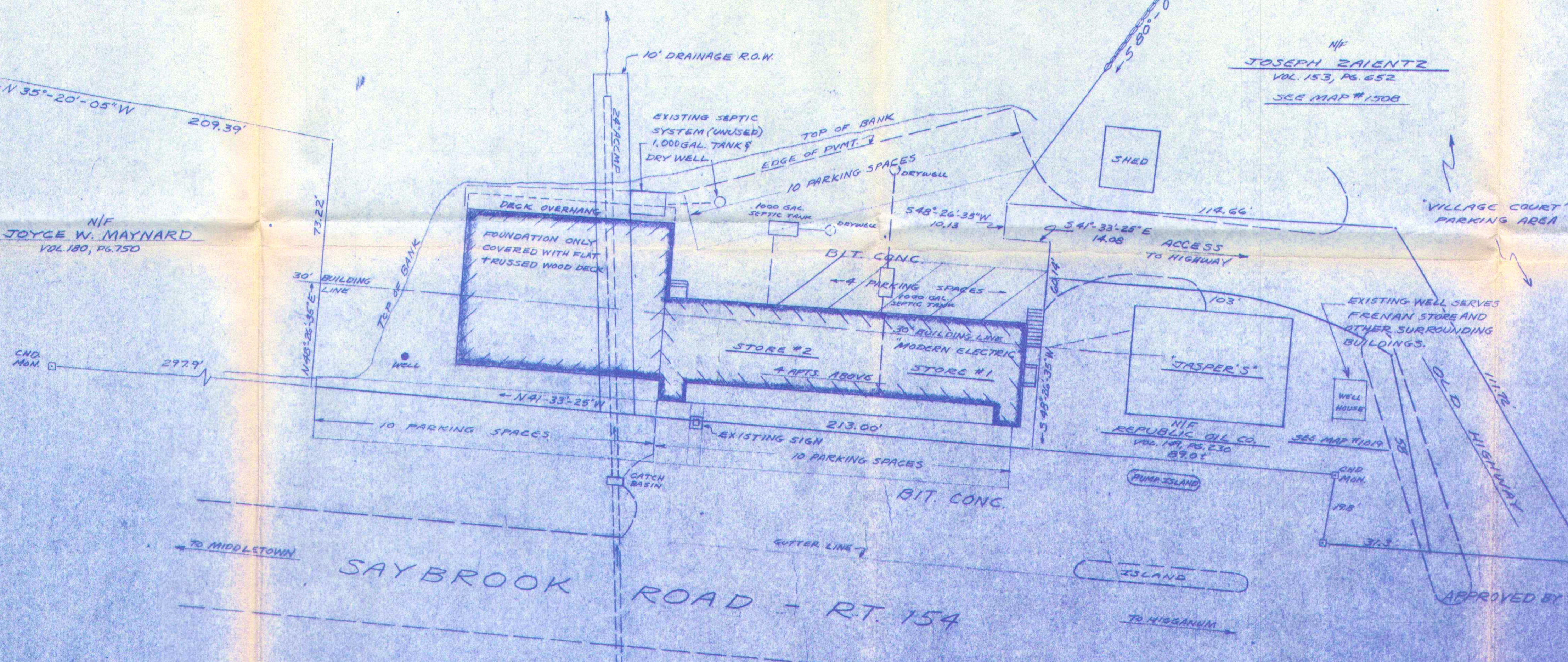
GULFORD GRAPHICS  
FIXED LINE MYLAR

WILLIAM B. BERGAN, L.S.  
HICKORY LANE  
HIGGANUM, CONN.



I HEREBY CERTIFY THAT THIS MAP WAS PREPARED IN ACCORDANCE WITH THE STANDARDS OF ACCURACY OF A CLASS A-2 SURVEY.  
L.S. #11619

VILLAGE COURT  
PARKING AREA



APPROVED BY THE HADDAM PLANNING AND ZONING COMMISSION  
Mark [Signature]  
CHAIRMAN

# 2246 Received for Record 12/21/95 @ 11:15 AM. Gma P. Haffeteller to C.

# 206 (Frenan)  
to [unclear]  
to [unclear]

Map 6  
Tab 2