

**Please Print in the February 4 and 11, 2021
Edition of the Haddam News.**

PLANNING and ZONING PUBLIC HEARING

The Planning and Zoning Commission of Haddam, Connecticut will hold a Public Meeting at 30 Field Park Drive in Haddam, CT on February 18 at 7:00 p.m to act upon the following item(s):

- a. Request for special permit to allow 660sq ft in-law apartment
511 Foothills Rd – map 20 lot 7 Applicant: Gene Melansen*

- b. Request for special permit to allow existing 10x11 room to be used as an in-home
Medspa business. 23 Devonshire Ln – map 16 lot 12-3 Applicant: Lauren Hebert*

Said applications are on file in the Land Use Office of the Town of Haddam.

Planning and Zoning Commission, Haddam CT

PLANNING AND ZONING COMMISSION
TOWN OF HADDAM
30 FIELD PARK DRIVE
HADDAM, CT 06438
APPLICATION FOR SPECIAL PERMIT

#1

MAP 20 LOT 16-7 LOCATION 511 Foothills Rd

APPLICANT: Gene Melanson PHONE: 860-918-2190
ADDRESS: 846 RT 91, Higganum, CT 06441

OWNER: JAY/mickelle Weems PHONE: 203-687-0910
ADDRESS: 511 Foothills Rd

ZONE: _____ DEED REFERENCES: Volume _____ Page _____

Zoning regulations under which this application is being made: _____

Completely describe the proposed activities, uses, and structures for which this application is being made: Add ~~660~~ Sgr Pt In-law Addition
660
~~at 511 Foothills Rd~~

Please include the following items with your application:

- 6. Application Form
- 7. Site Plan (as indicated in the Haddam Zoning Regulations)
- 8. Wetland Agency Permit or Statement from the Wetland Enforcement Officer
- 9. Any other State, Federal or Local permits required
- 10. Application Fee

Are there any waivers requested as part of this application? Yes _____ No X

If yes please explain: _____

The owner applicant hereby grant the Haddam and Zoning Commission, and/or it's designated agent, permission to enter the property for which this permit is requested for the propose of inspection and enforcement of the Haddam Zoning Regulations.

Gene Melanson
APPLICANT

01/19/21
DATE

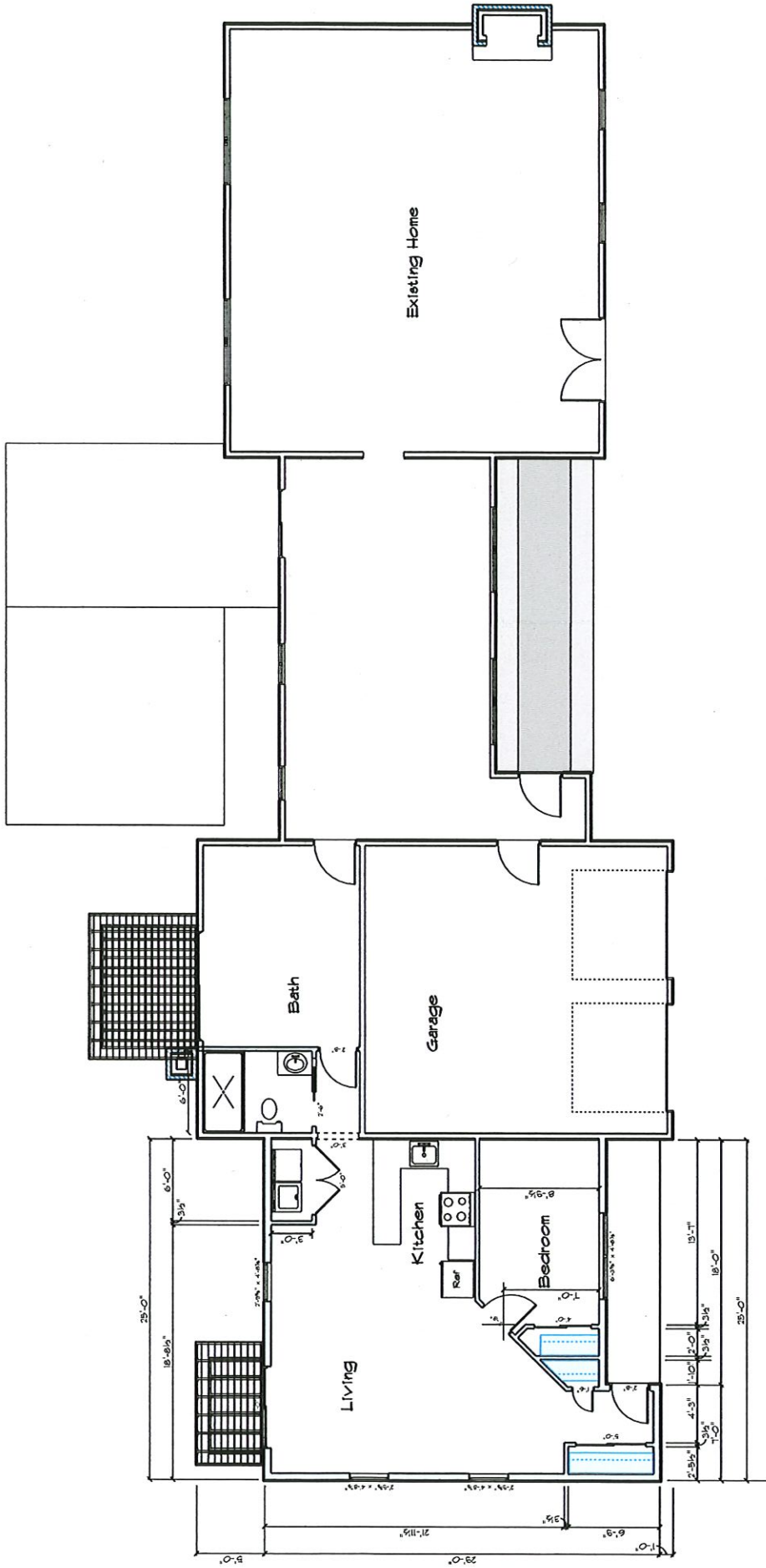
[Signature]
OWNER

01/19/21
DATE

ADMINISTRATIVE USE ONLY:

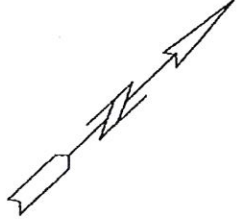
DATE RECEIVED: 1/19/2021 FEE \$ 150 CHECK# 1904 CASH _____

genemelanson@comcast.net



3 Proposed First Floor Plan

GRANTOR	GRANTEE	DATE DEED RECORDED	VOL.	PAGE
ROBERT W. PRIEST	ALMA P. ROSSI TRUSTEE	MAY 18, 1971	109	- 566
ALMA P. ROSSI TRUSTEE	THEODORE P. ROSSI	JUNE 14, 1971	109	- 694
THEODORE P. ROSSI	PETER J. ROSSI	JUNE 29, 1982	141	- 982
PETER J. ROSSI	GEORGE R. & PATRICIA A. HILL	APRIL 29, 1938	165	- 769



N/F
LOUIS J. JR. & JANICE C.
GUARINO

AREA
112,162 SQ. FT.
2.6 ACRES ±

Addition

N/F
CERYL MARINO

NOTES:

1) BEARINGS ARE REFERENCED TO A SCALED NORTH.

2) MAP REFERENCES:

- A) MAP OF SURVEY SHOWING SUBDIVIDED PORTION OF MARLANE ODELL & THERESA E. NASON PROPERTY AS DIVIDED INTO LOTS 1 & 2 SOUTHWEST SIDE OF FOOT HILLS ROAD, HADDAM, CONN. SCALE 1" = 50'. DATED FEBRUARY 15, 1985. PREPARED BY BASCOM LAND SURVEYORS.
- B) MAP SHOWING PROPERTY OF ROBERT W. PRIEST TO BE CONVEYED TO ANGELO & CERYL MARINO, FOOT HILLS ROAD HIGGANUM, CT SCALE 1" = 40'. DATED JULY 25, 1974. PREPARED BY WILLIAM C. BARON.
- C) SURVEY OF PORTION OF PROPERTY OF ROBERT W. PRIEST TO BE CONVEYED TO LOUIS J. & JANICE C. GUARINO JR., FOOT HILLS ROAD, HIGGANUM, CONN. SCALE 1" = 20'. DATED JULY, 1985. PREPARED BY M.D. HELFSCOTT.

MAP SHOWING ONE LOT SUBDIVISION

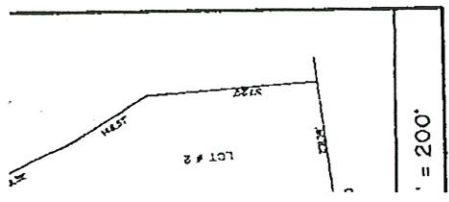
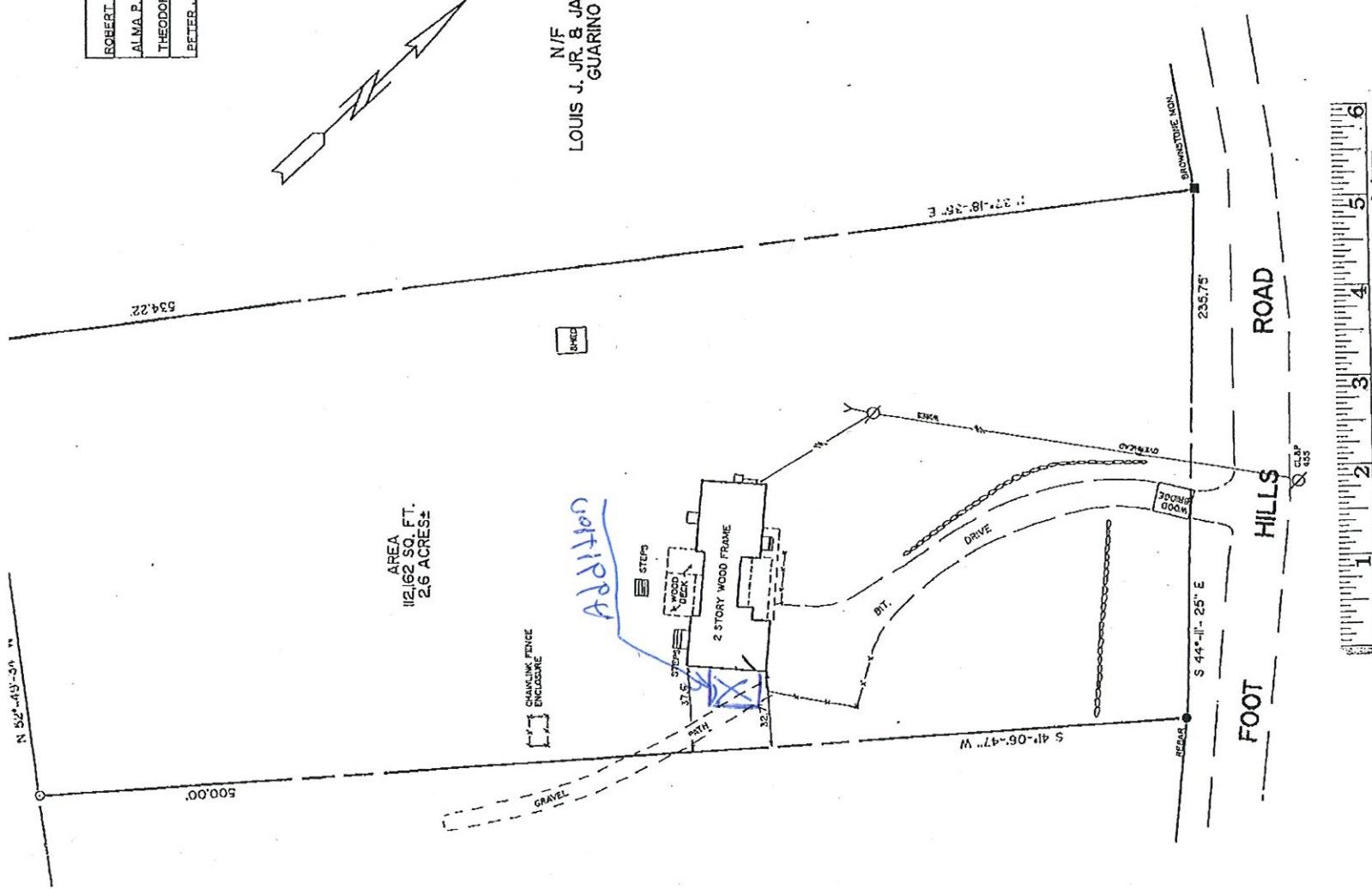
PROPERTY FORMERLY OF
ROBERT W. PRIEST
AS SOLD TO
THEODORE P. ROSSI

FOOT HILLS ROAD HIGGANUM, CT.

JUNE 2, 1988

SCALE 1" = 40'

PREPARED BY



ARE SUBSTANTIALLY
WITH THE STANDARDS OF
OF PRACTICE FOR
ADOPTED DECREE
ASSOCIATION OF LAND



Turn-A

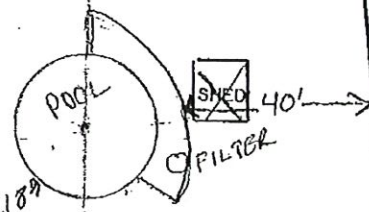
500.00'

534.22'

AREA
112,162 SQ. FT.
2.6 ACRES±

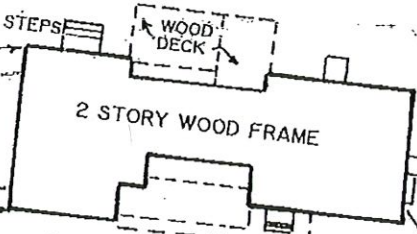
CHAINLINK FENCE ENCLOSURE

GRANITE



LO

WELL
STEPS



Decided →

30
42.6
37.7
30
32.7

SEPTIC TANK

Correct decided line

S 41°-06'-47" W

BIT.

DRIVE

WIRES

N 37°-18'-35" E

CHA

DATE: